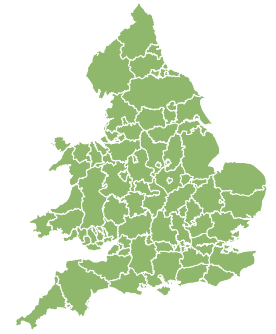
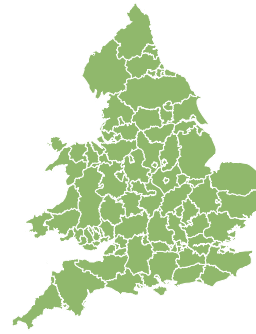


Flood Guidance Statement

10:30hrs Monday 26 December 2022

FLOOD
FORECASTING
CENTRE

A working partnership between



Monday

26 Dec 2022 10:30-23:59
Trend since last FGS

Steady



Tuesday

27 Dec 2022

Steady



Wednesday

28 Dec 2022

Increased



Thursday

29 Dec 2022

Steady



Friday

30 Dec 2022

Steady



Minor coastal and inland flooding impacts are possible but not expected for parts of Wales and the west of England on Wednesday and Thursday. The overall flood risk is VERY LOW.

Assessment of flood risk



Coastal/Tidal

The coastal/tidal flood risk is VERY LOW for the next five days.

Minor coastal flooding impacts are possible but not expected for parts of Wales, North West and South West England on Wednesday and Thursday due to the potential for large waves around times of high water.



Rivers

The river flood risk is VERY LOW for the next five days.

Local minor river flooding impacts are possible but not expected across parts of Wales, the West Midlands and the South West of England on Wednesday. This is due to the potential for locally heavy rain falling on wet catchments.



Surface water

The surface water flood risk is VERY LOW for the next five days.

Local minor surface water flooding impacts are possible but not expected across parts of Wales, the West Midlands and the South West of England on Wednesday. This is due to the potential for locally heavy rain.



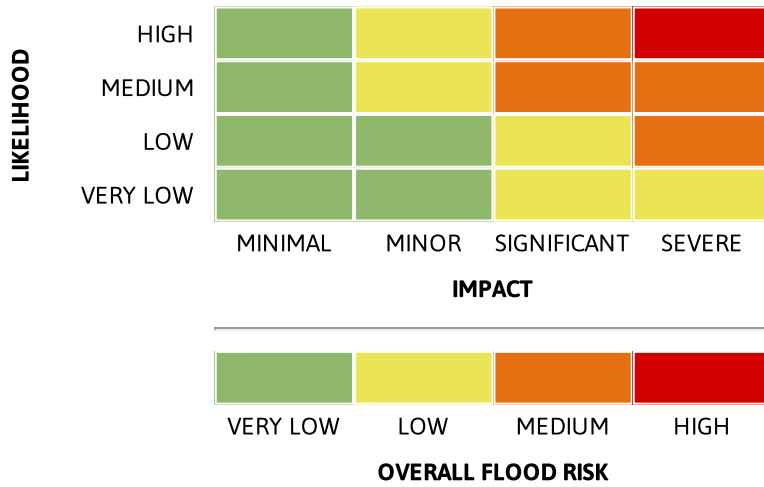
Groundwater

The groundwater flood risk is VERY LOW for the next five days.

Flood Guidance Statement

10:30hrs Monday 26 December 2022

Flood risk matrix



Summary of potential impacts

MINIMAL

Isolated and minor flooding of low-lying land and roads
Isolated spray/wave on coastal promenades
Little or no disruption to travel, but wet road surfaces

MINOR

Localised flooding of land and roads
Flooding affecting individual properties
Disruption to travel and key sites in flood plans

SIGNIFICANT

Flooding affecting parts of communities
Possible danger to life and damage to buildings/structures
Disruption to travel and key sites in flood plans

SEVERE

Danger to life, severe disruption to travel
Widespread flooding affecting whole communities
Widespread disruption or loss of infrastructure
Large scale evacuation of properties possible

Next statement due **10:30hrs Tuesday 27 December 2022 (all times are local)**

Contact details **Flood Forecasting Centre Duty Hydrometeorologist - 0330 135 4400**

More information <https://www.gov.uk/government/organisations/flood-forecasting-centre>