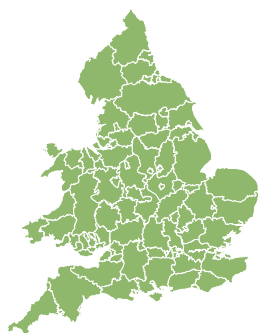
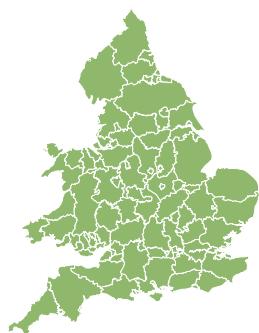
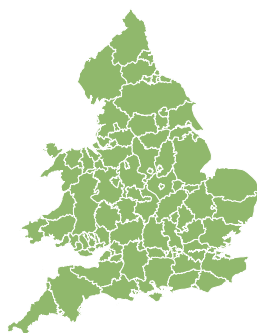
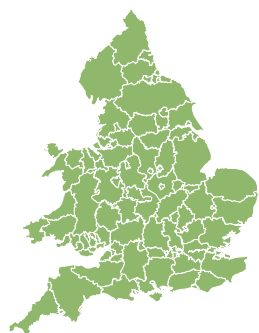
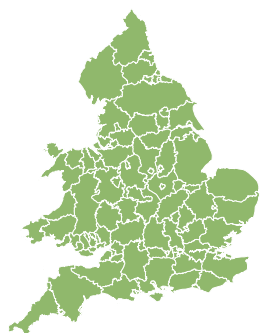


Flood Guidance Statement

10:30hrs Saturday 24 December 2022

FLOOD
FORECASTING
CENTRE

A working partnership between



Saturday

24 Dec 2022 10:30-23:59

Trend since last FGS

Steady



Sunday

25 Dec 2022

Steady



Monday

26 Dec 2022

Steady



Tuesday

27 Dec 2022

Increased



Wednesday

28 Dec 2022

Increased



Minor inland flooding impacts are possible but not expected in South East England and London on Sunday, and in Wales and North West England on Tuesday and Wednesday. The overall flood risk is VERY LOW.

Assessment of flood risk



Surface water

The surface water flood risk is VERY LOW for the next five days.

Local minor surface water flooding impacts are possible but not expected across parts of South East England and London on Sunday, and then for parts of Wales and North West England on Tuesday and Wednesday. This is due to the potential for locally heavy rain.



Rivers

The river flood risk is VERY LOW for the next five days.

Local minor river flooding impacts are possible but not expected across parts of South East England and London on Sunday, and then for parts of Wales and North West England on Tuesday and Wednesday. This is due to the potential for locally heavy rain.



Coastal/Tidal

The coastal/tidal flood risk is VERY LOW for the next five days.



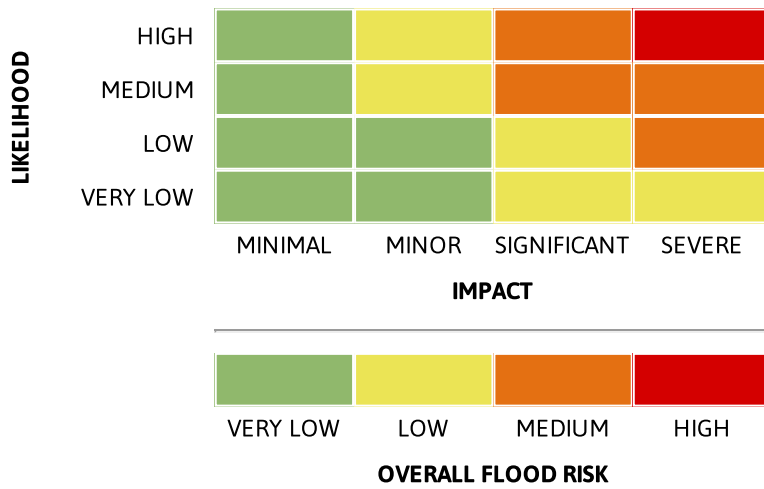
Groundwater

The groundwater flood risk is VERY LOW for the next five days.

Flood Guidance Statement

10:30hrs Saturday 24 December 2022

Flood risk matrix



Summary of potential impacts

MINIMAL

Isolated and minor flooding of low-lying land and roads
Isolated spray/wave on coastal promenades
Little or no disruption to travel, but wet road surfaces

MINOR

Localised flooding of land and roads
Flooding affecting individual properties
Disruption to travel and key sites in flood plans

SIGNIFICANT

Flooding affecting parts of communities
Possible danger to life and damage to buildings/structures
Disruption to travel and key sites in flood plans

SEVERE

Danger to life, severe disruption to travel
Widespread flooding affecting whole communities
Widespread disruption or loss of infrastructure
Large scale evacuation of properties possible

Next statement due **10:30hrs Sunday 25 December 2022 (all times are local)**

Contact details **Flood Forecasting Centre Duty Hydrometeorologist - 0330 135 4400**

More information <https://www.gov.uk/government/organisations/flood-forecasting-centre>