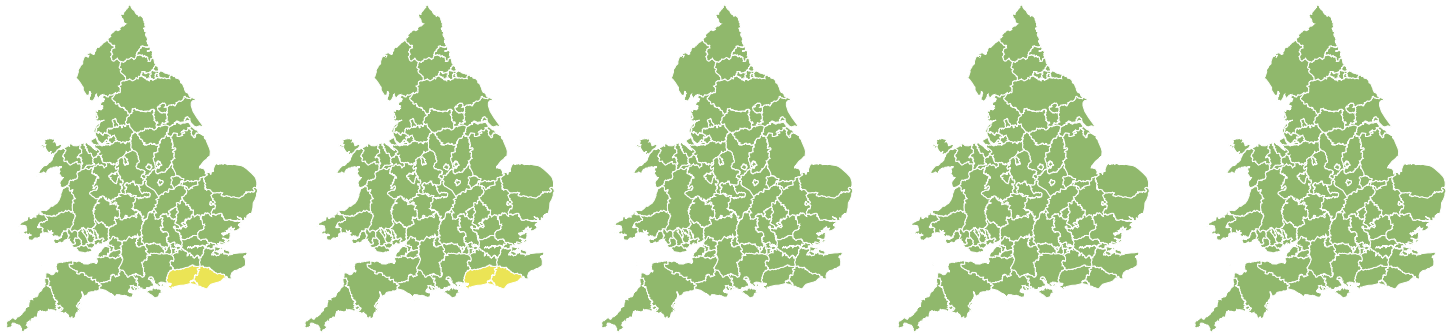


# Flood Guidance Statement

10:30hrs Sunday 27 November 2022



Sunday

27 Nov 2022 10:30-23:59

Trend since last FGS

Increased



Monday

28 Nov 2022

Increased



Tuesday

29 Nov 2022

Steady



Wednesday

30 Nov 2022

Steady



Thursday

1 Dec 2022

Steady



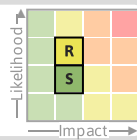
Minor river flooding impacts are probable for parts of the south east of England today (Sunday) and into Monday. The overall flood risk is LOW.

## Specific Areas of Concern Map 1: Sunday 27 and Monday 28 November 2022

### RISK AREA A

Impact **MINOR**

Likelihood **MEDIUM**



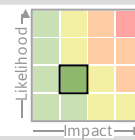
Source River Surface  
Likely duration 2 Days

Surface water risk is Sunday only.

### RISK AREA B

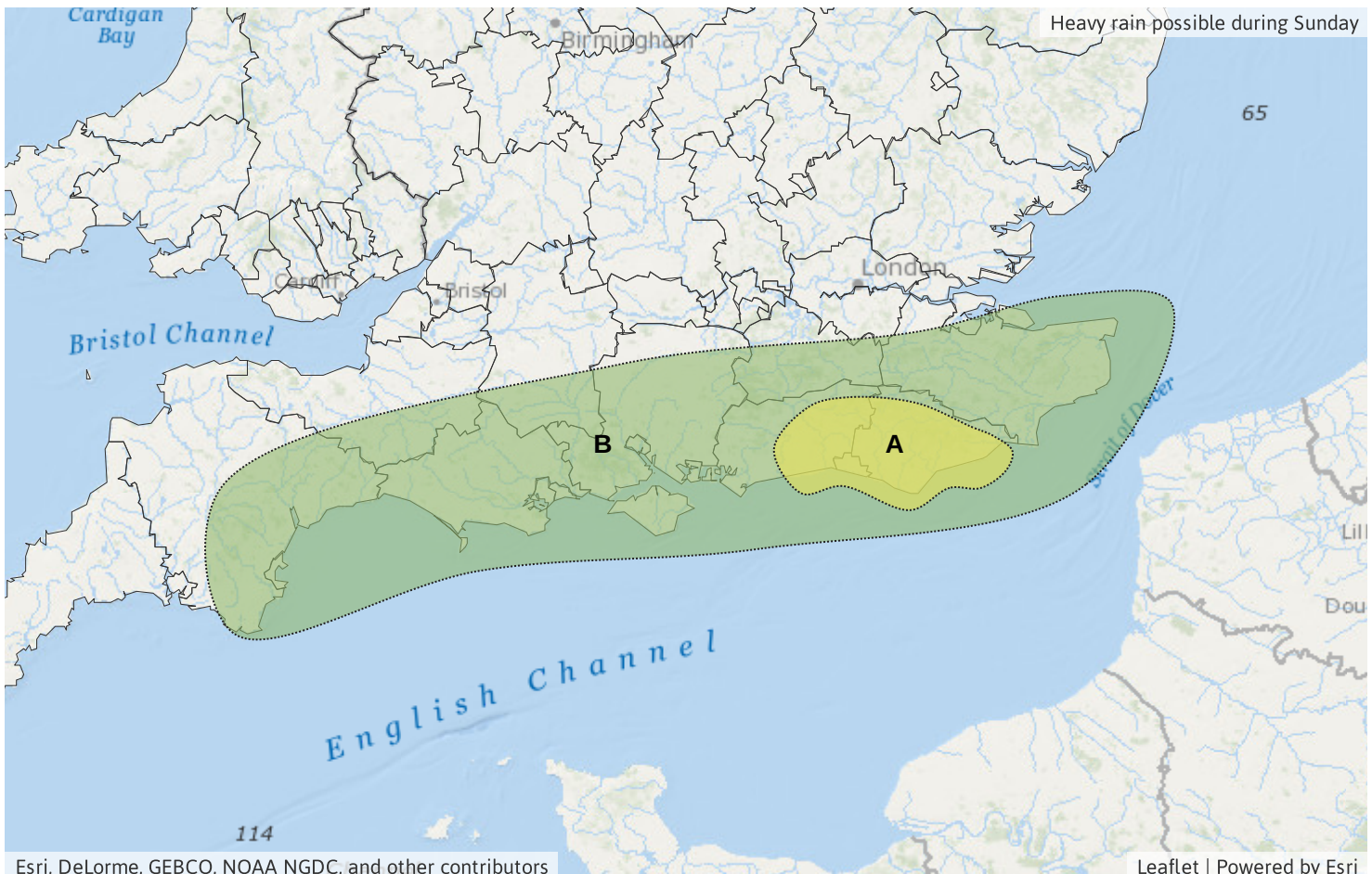
Impact **MINOR**

Likelihood **LOW**



Source River  
Likely duration 1 Day

Rivers respond to recent and forecast rainfall.



## Assessment of flood risk



### Rivers

---

The river flood risk is LOW for today (Sunday) and Monday.

Minor river flooding impacts are probable for parts of south-east England today (Sunday) and tomorrow, with minor river flooding impacts possible more widely across the south of England through today. See Specific Areas of Concern Map for details. This is due to rivers responding to recent rainfall overnight and further heavy rain during today.



### Surface water

---

The surface water flood risk is VERY LOW for the next five days.

Minor surface water flooding impacts are possible in parts of England today (Sunday). See Specific Areas of Concern Map for details. This is due to the potential for heavy rain during today falling on already wet catchments.

Impacts could include localised flooding from urban and fast responding smaller watercourses/catchments, drains, channels and flooding from overland flow.



### Coastal/Tidal

---

The coastal/tidal flood risk is VERY LOW for the next five days.



### Groundwater

---

The groundwater flood risk is VERY LOW for the next five days.

# Flood Guidance Statement

10:30hrs Sunday 27 November 2022

## Flood risk matrix



## Summary of potential impacts

### MINIMAL

Isolated and minor flooding of low-lying land and roads  
Isolated spray/wave on coastal promenades  
Little or no disruption to travel, but wet road surfaces

### MINOR

Localised flooding of land and roads  
Flooding affecting individual properties  
Disruption to travel and key sites in flood plans

### SIGNIFICANT

Flooding affecting parts of communities  
Possible danger to life and damage to buildings/structures  
Disruption to travel and key sites in flood plans

### SEVERE

Danger to life, severe disruption to travel  
Widespread flooding affecting whole communities  
Widespread disruption or loss of infrastructure  
Large scale evacuation of properties possible

Next statement due **10:30hrs Monday 28 November 2022 (all times are local)**

Contact details **Flood Forecasting Centre Duty Hydrometeorologist - 0330 135 4400**

More information <https://www.gov.uk/government/organisations/flood-forecasting-centre>