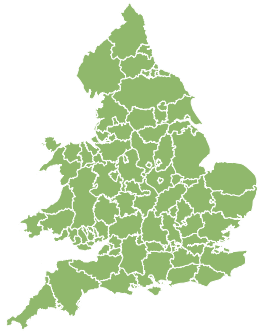
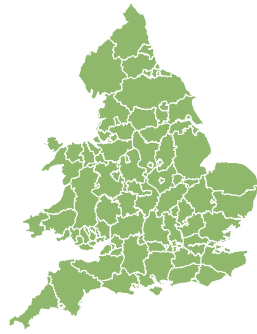


# Flood Guidance Statement

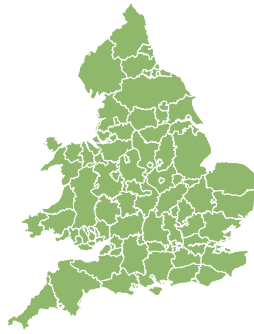
10:30hrs Friday 25 November 2022



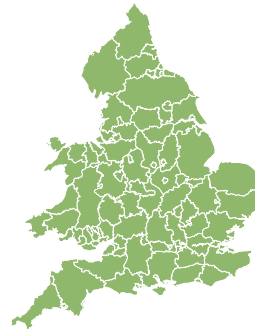
**Friday**  
25 Nov 2022 10:30-23:59  
Trend since last FGS  
**Steady** →



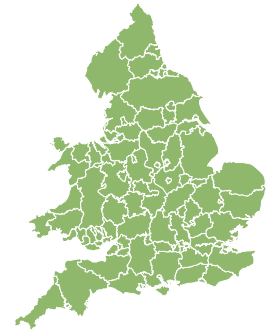
**Saturday**  
26 Nov 2022  
**Steady** →



**Sunday**  
27 Nov 2022  
**Steady** →



**Monday**  
28 Nov 2022  
**Steady** →



**Tuesday**  
29 Nov 2022  
**Steady** →

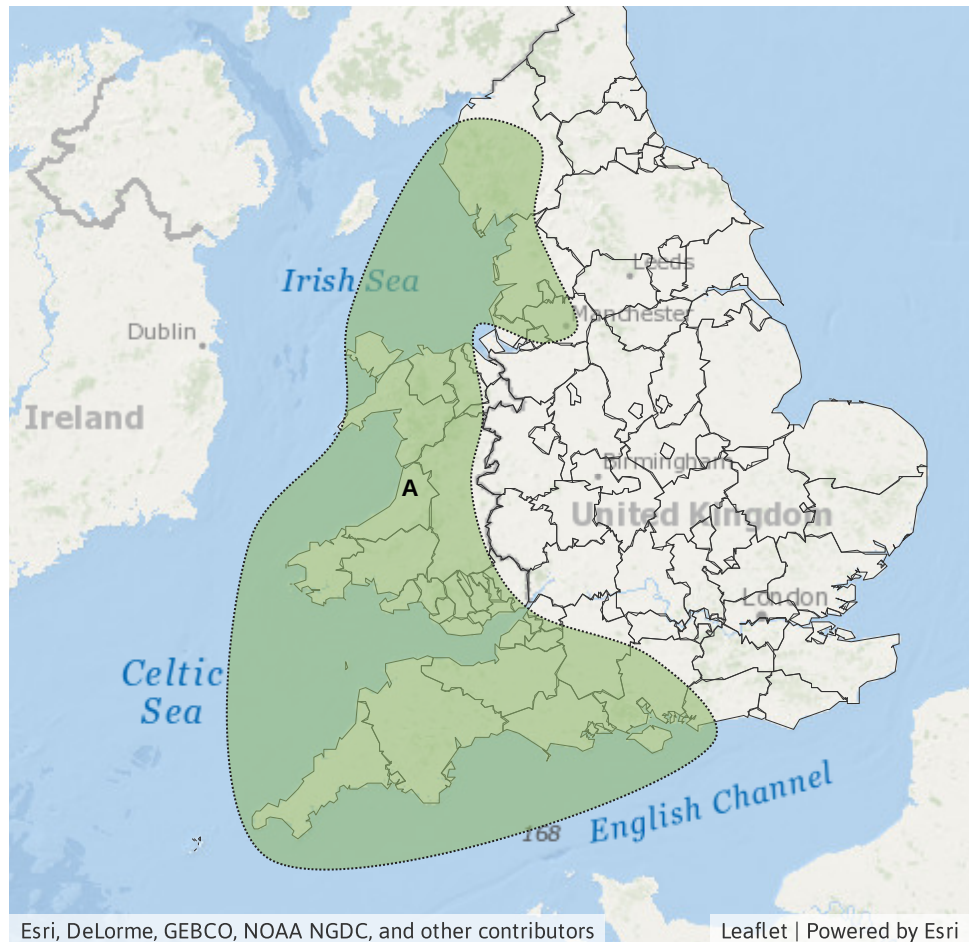
Minor inland flooding impacts are possible across parts of the west and south of England on Saturday, and the south east of England on Sunday. The overall flood risk is VERY LOW.

## Specific Areas of Concern Map 1: Saturday 26 November 2022

**RISK AREA A**  
Impact **MINOR**  
Likelihood **LOW**

Source River Surface  
Likely duration 1 Day

Long period of heavy and persistent rainfall.

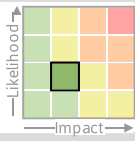


# Flood Guidance Statement

10:30hrs Friday 25 November 2022

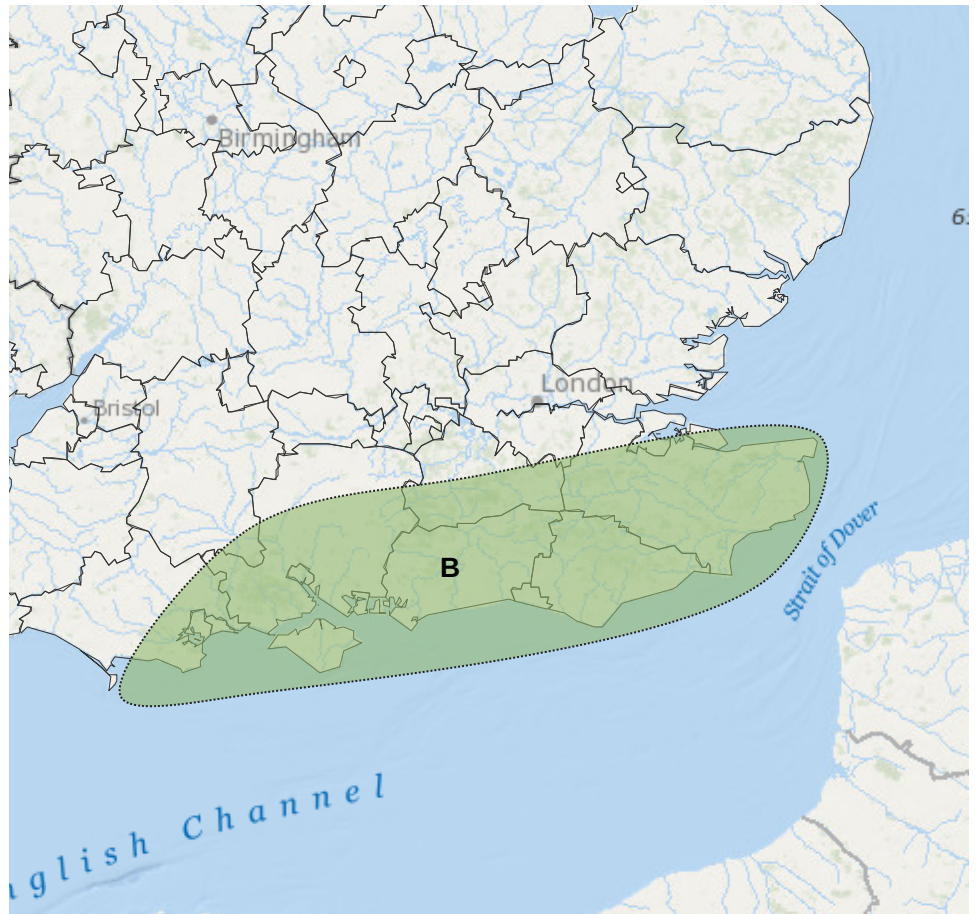
## Specific Areas of Concern Map 2: Sunday 27 November 2022

RISK AREA **B**  
Impact **MINOR**  
Likelihood **LOW**



Source River Surface  
Likely duration 1 Day

Further heavy rainfall through Sunday,  
falling on sensitive ground.



Esri, DeLorme, GEBCO, NOAA NGDC, and other contributors

Leaflet | Powered by Esri

## Assessment of flood risk



### Surface water

---

The surface water flood risk is VERY LOW for the next five days.

Minor surface water flooding impacts are possible across parts of the west and south of England on Saturday, and the south east of England on Sunday. See Specific Areas of Concern Maps for details. Minor surface water flooding impacts are possible but not expected more widely across England and Wales on Sunday.

Impacts could include localised flooding from urban and fast responding smaller watercourses/catchments, drains, channels and flooding from overland flow.



### Rivers

---

The river flood risk is VERY LOW for the next five days.

Minor river flooding impacts are possible across parts of the west and south of England on Saturday, and the south east of England on Sunday. See Specific Areas of Concern Maps for details. Minor river flooding impacts are possible but not expected more widely across England and Wales on Sunday.

River levels may continue to be high in central and south-east England on Monday, with minor impacts possible but not expected.



### Coastal/Tidal

---

The coastal/tidal flood risk is VERY LOW for the next five days.



### Groundwater

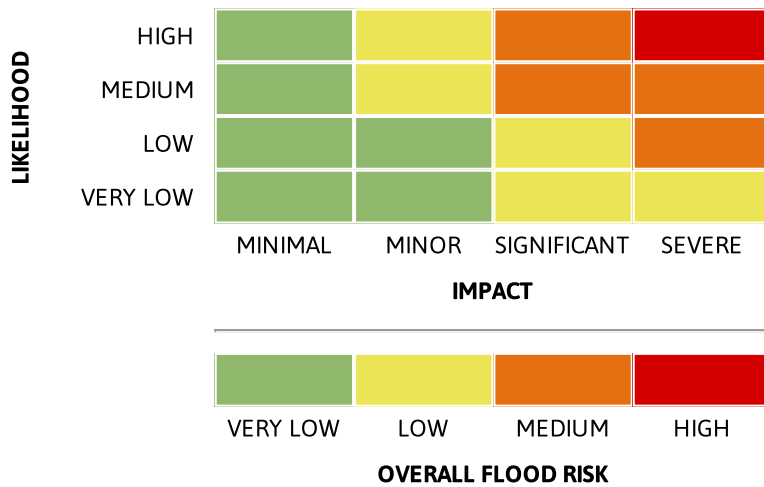
---

The groundwater flood risk is VERY LOW for the next five days.

# Flood Guidance Statement

10:30hrs Friday 25 November 2022

## Flood risk matrix



## Summary of potential impacts

### MINIMAL

Isolated and minor flooding of low-lying land and roads  
Isolated spray/wave on coastal promenades  
Little or no disruption to travel, but wet road surfaces

### MINOR

Localised flooding of land and roads  
Flooding affecting individual properties  
Disruption to travel and key sites in flood plans

### SIGNIFICANT

Flooding affecting parts of communities  
Possible danger to life and damage to buildings/structures  
Disruption to travel and key sites in flood plans

### SEVERE

Danger to life, severe disruption to travel  
Widespread flooding affecting whole communities  
Widespread disruption or loss of infrastructure  
Large scale evacuation of properties possible

Next statement due **10:30hrs Saturday 26 November 2022 (all times are local)**

Contact details **Flood Forecasting Centre Duty Hydrometeorologist - 0330 135 4400**

More information <https://www.gov.uk/government/organisations/flood-forecasting-centre>