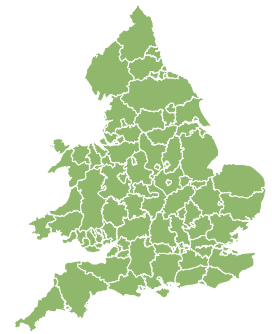
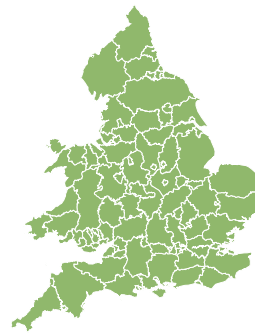
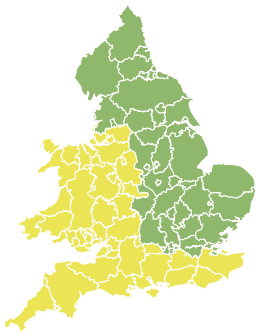


# Flood Guidance Statement

10:30hrs Thursday 24 November 2022



Thursday

24 Nov 2022 10:30-23:59  
Trend since last FGS

Steady



Friday

25 Nov 2022

Steady



Saturday

26 Nov 2022

Steady



Sunday

27 Nov 2022

Steady



Monday

28 Nov 2022

Steady



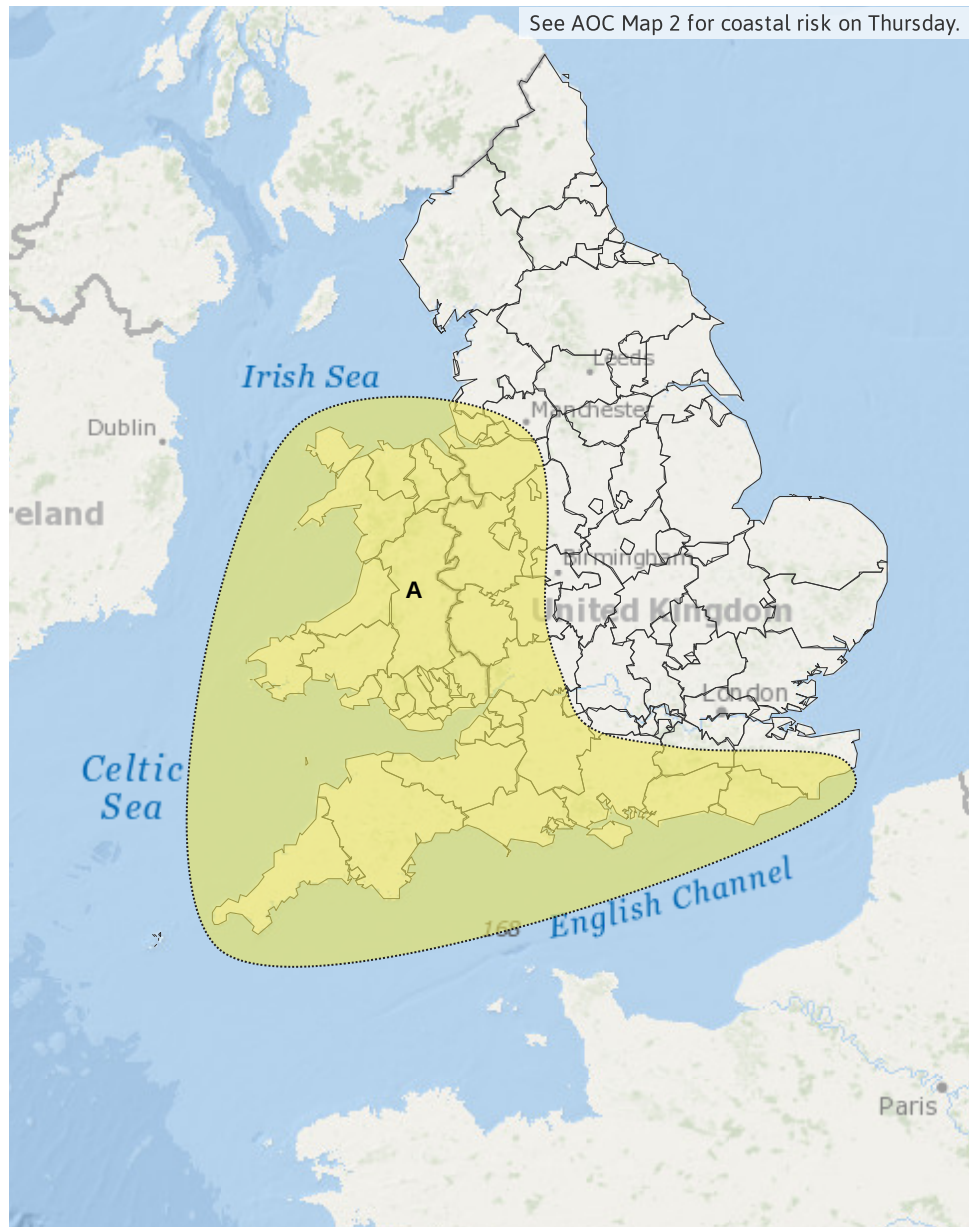
Minor impacts from surface water are probable today (Thursday) across western and southern parts of England and Wales. Minor inland and coastal impacts are possible elsewhere at times. The overall flood risk is LOW.

## Specific Area of Concern Map 1: Thursday 24 November 2022

**RISK AREA A**  
Impact **MINOR**  
Likelihood **MEDIUM**

Source Surface  
Likely duration 1 Day

Short period of intense rainfall falling on wet ground.

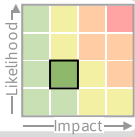


# Flood Guidance Statement

10:30hrs Thursday 24 November 2022

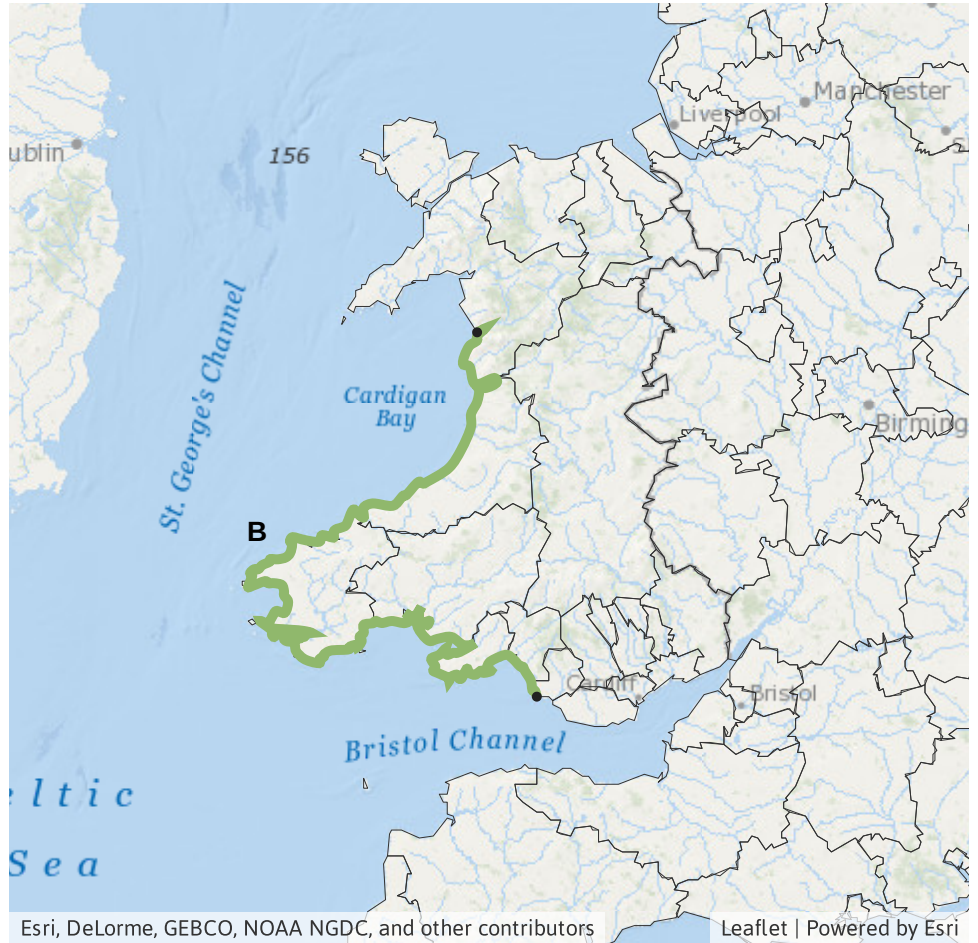
## Specific Area of Concern Map 2: Thursday 24 November 2022

**RISK AREA B**  
Impact **MINOR**  
Likelihood **LOW**



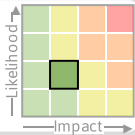
Source Coastal/Tidal  
Likely duration 1 Day

Large waves and high tides.



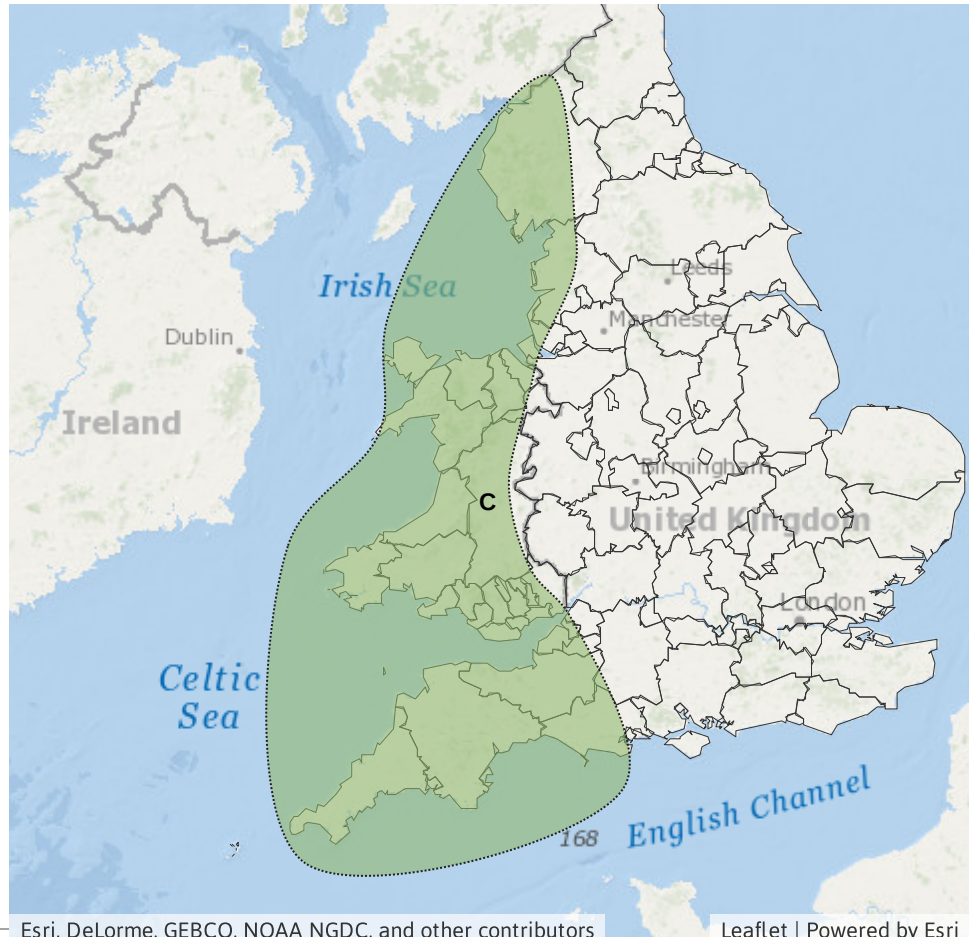
## Specific Area of Concern Map 3: Saturday 26 November 2022

**RISK AREA C**  
Impact **MINOR**  
Likelihood **LOW**



Source River Surface  
Likely duration 2 Days

Long period of heavy and persistent rainfall.

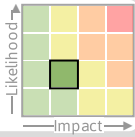


# Flood Guidance Statement

10:30hrs Thursday 24 November 2022

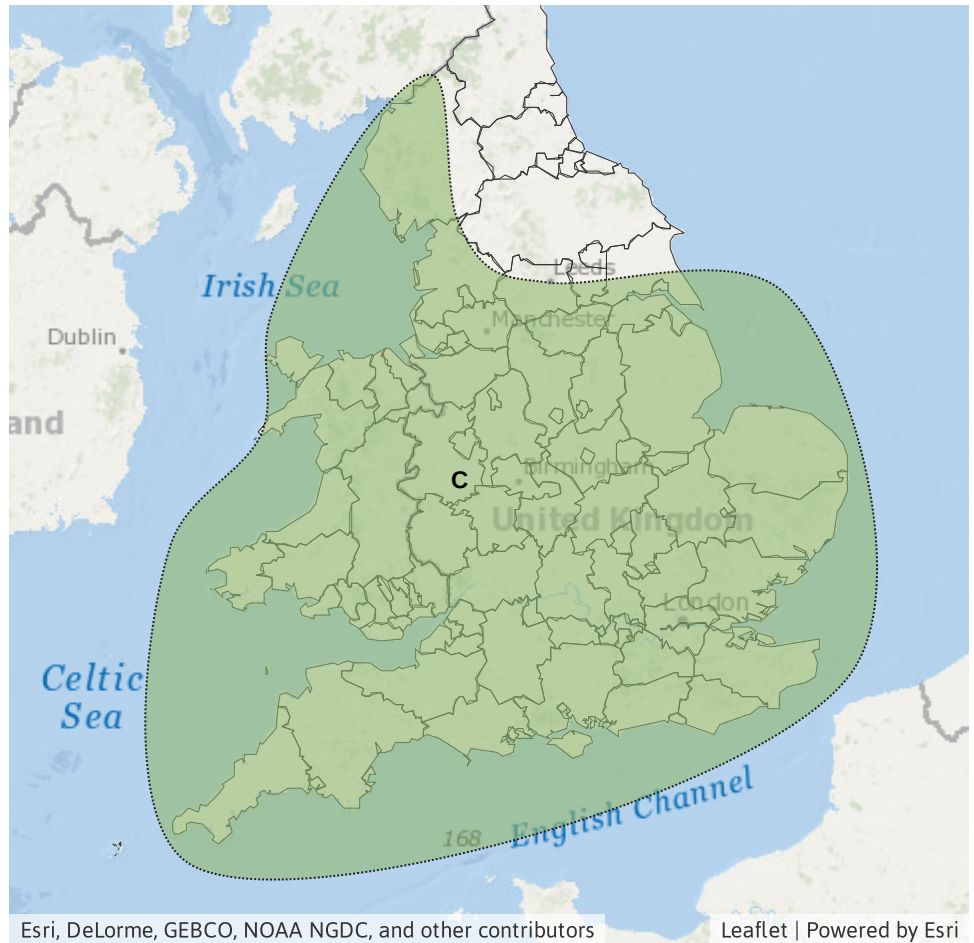
## Specific Area of Concern Map 4: Sunday 27 November 2022

**RISK AREA C**  
Impact **MINOR**  
Likelihood **LOW**



Source River Surface  
Likely duration 2 Days

Long period of heavy and persistent rainfall.



## Assessment of flood risk



### Surface water

---

The surface water flood risk is LOW today (Thursday).

Local minor surface water impacts are probable across parts of England and Wales today and are possible but not expected more widely. See Specific Area of Concern Map for details.

On Saturday and Sunday minor surface water flooding impacts are possible across England and Wales. See Specific Area of Concern Maps for details.

Impacts could include localised flooding from urban and fast responding smaller watercourses/catchments, drains, channels and flooding from overland flow.



### Rivers

---

The river flood risk is VERY LOW for the next five days.

Minor river flooding impacts are possible but not expected in Wales today in response to heavy rain.

On Saturday and Sunday minor river flooding impacts are possible across England and Wales. See Specific Area of Concern Maps for details.



### Coastal/Tidal

---

The coastal/tidal flood risk is VERY LOW for the next five days.

Minor coastal/tidal flooding impacts are possible for Wales today due to gale force winds, large waves and high tides. See Area of Concern Map for details.



### Groundwater

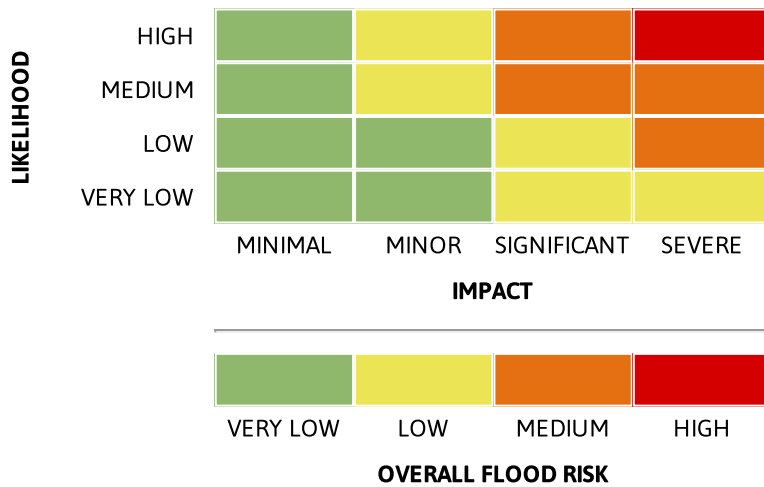
---

The groundwater flood risk is VERY LOW for the next five days.

# Flood Guidance Statement

10:30hrs Thursday 24 November 2022

## Flood risk matrix



## Summary of potential impacts

### MINIMAL

Isolated and minor flooding of low-lying land and roads  
Isolated spray/wave on coastal promenades  
Little or no disruption to travel, but wet road surfaces

### MINOR

Localised flooding of land and roads  
Flooding affecting individual properties  
Disruption to travel and key sites in flood plans

### SIGNIFICANT

Flooding affecting parts of communities  
Possible danger to life and damage to buildings/structures  
Disruption to travel and key sites in flood plans

### SEVERE

Danger to life, severe disruption to travel  
Widespread flooding affecting whole communities  
Widespread disruption or loss of infrastructure  
Large scale evacuation of properties possible

Next statement due **10:30hrs Friday 25 November 2022 (all times are local)**

Contact details **Flood Forecasting Centre Duty Hydrometeorologist - 0330 135 4400**

More information <https://www.gov.uk/government/organisations/flood-forecasting-centre>