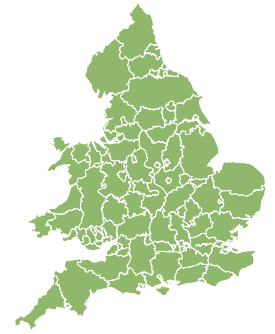
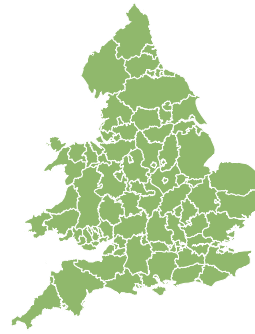
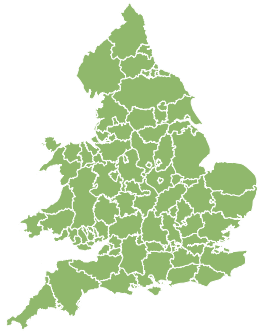


# Flood Guidance Statement

10:30hrs Tuesday 22 November 2022



Tuesday

22 Nov 2022 10:30-23:59  
Trend since last FGS

Steady



Wednesday

23 Nov 2022

Increased



Thursday

24 Nov 2022

Increased



Friday

25 Nov 2022

Steady



Saturday

26 Nov 2022

Increased



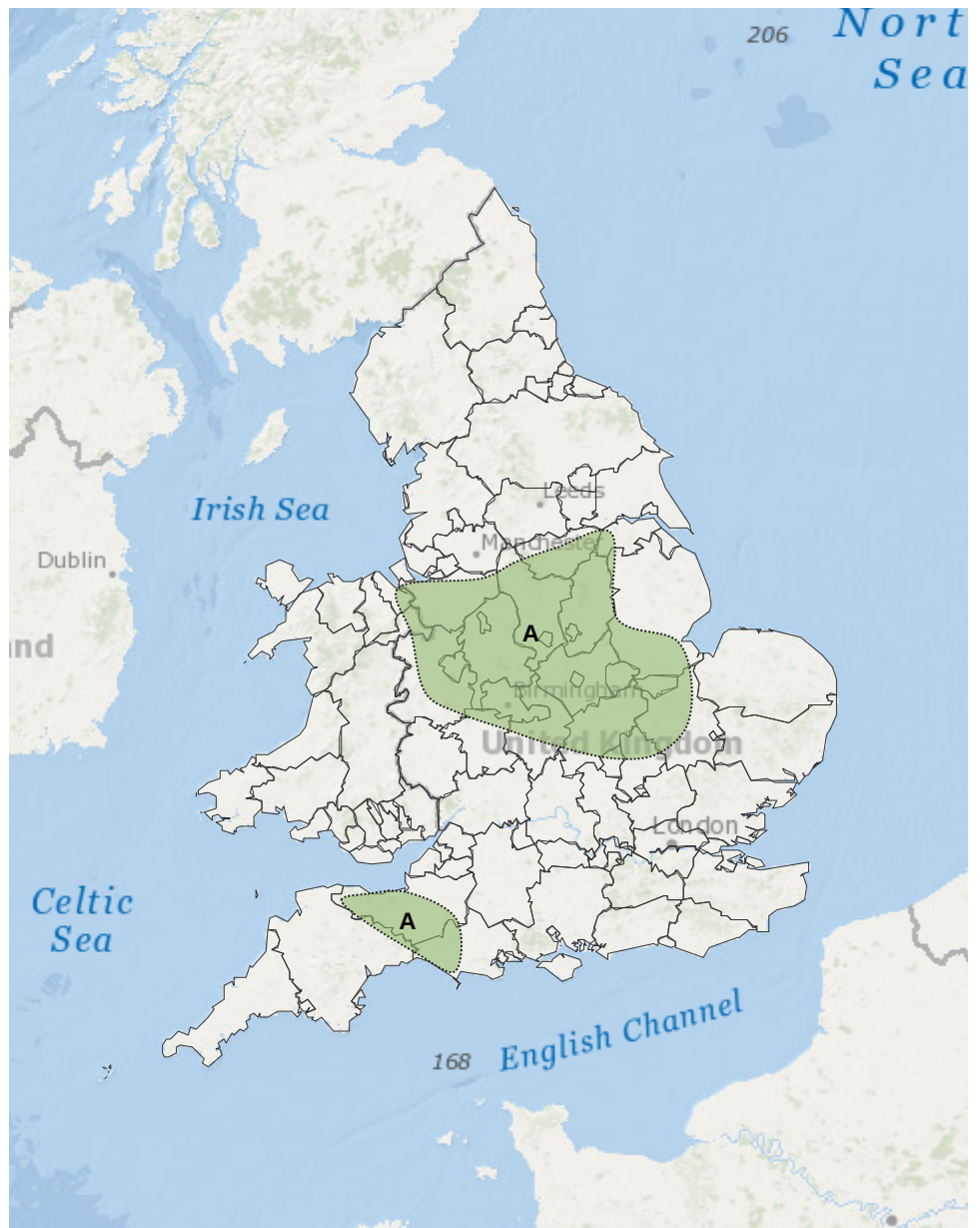
Ongoing minor river flooding impacts are possible across parts of England today (Tuesday) with new minor inland impacts possible at times for parts of England and Wales through the remainder of the period. The overall flood risk is VERY LOW.

## Specific Area of Concern Map 1: Tuesday 22 November 2022

**RISK AREA A**  
Impact **MINOR**  
Likelihood **LOW**

Source River  
Likely duration 1 Day

Continued river response following recent rainfall.

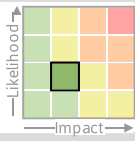


# Flood Guidance Statement

10:30hrs Tuesday 22 November 2022

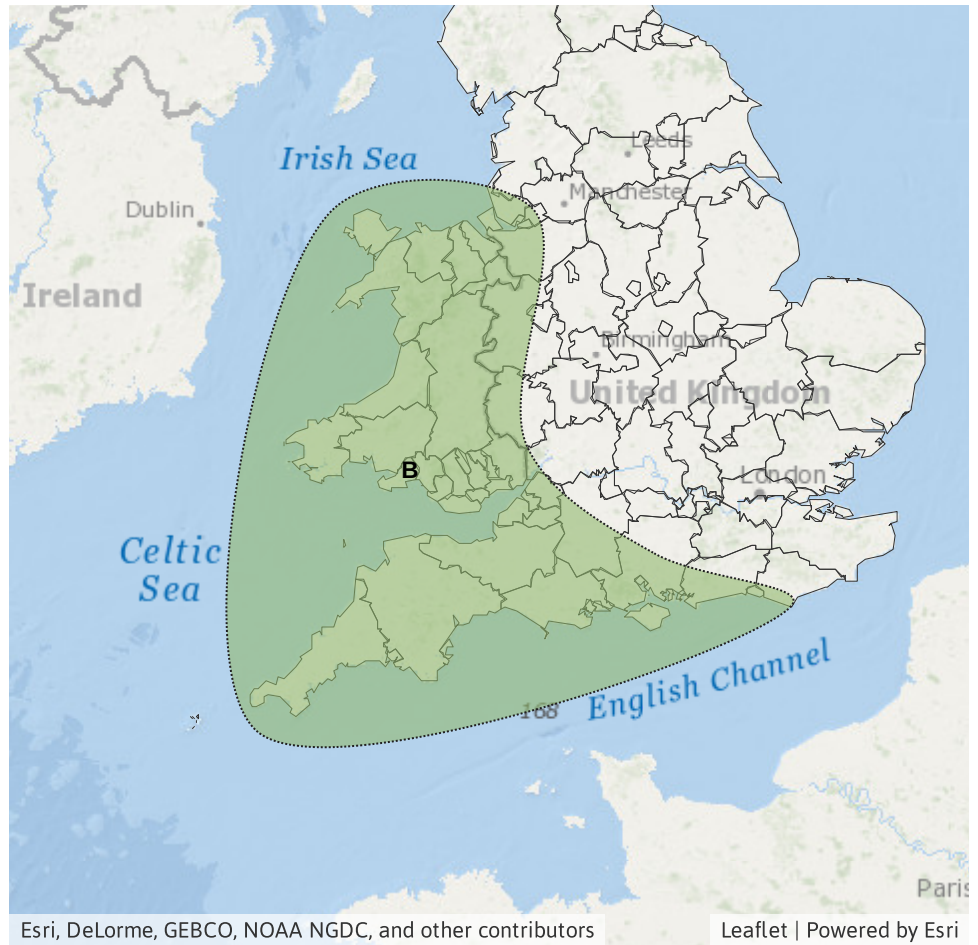
## Specific Area of Concern Map 2: Wednesday 23 and Thursday 24 November 2022

RISK AREA **B**  
Impact **MINOR**  
Likelihood **LOW**



Source River Surface  
Likely duration 2 Days

Short periods of intense rainfall falling on wet ground on Weds and Thurs.



## Assessment of flood risk



### Rivers

The river flood risk is VERY LOW for the next five days.

Continued minor river flooding impacts are possible today (Tuesday) as rivers respond to recent heavy rainfall. See Specific Area of Concern Map.

Local, minor river flooding impacts are possible across western parts of England and Wales on Wednesday and Thursday, and are possible but not expected more widely. See Specific Area of Concern Map.

On Saturday, further minor river flooding impacts are possible but not expected across parts of South West and North West England and Wales.



### Surface water

The surface water flood risk is VERY LOW for the next five days.

Local minor surface water impacts are possible across western parts of England and Wales on Wednesday and Thursday, and are possible but not expected more widely. See Specific Area of Concern Map.

On Saturday, minor surface water impacts are possible but not expected across parts of South West and North West England and Wales.



### Coastal/Tidal

The coastal/tidal flood risk is VERY LOW for the next five days.

No more than minimal coastal/tidal impacts are expected despite large waves and high tides at times.



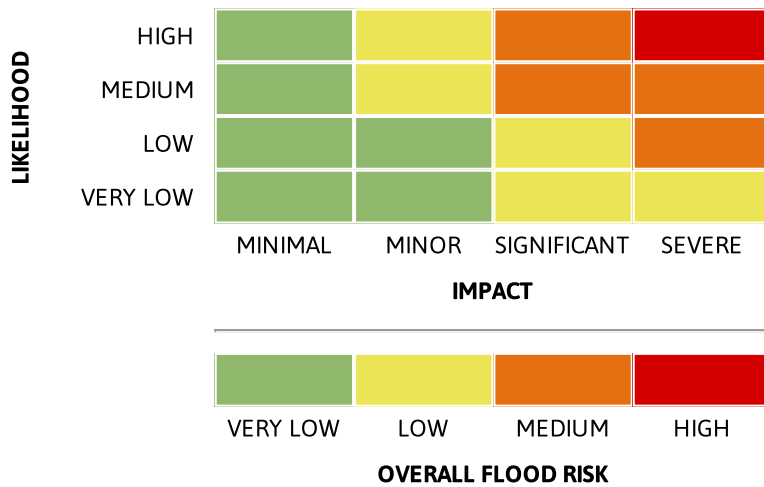
### Groundwater

The groundwater flood risk is VERY LOW for the next five days.

# Flood Guidance Statement

10:30hrs Tuesday 22 November 2022

## Flood risk matrix



## Summary of potential impacts

### MINIMAL

Isolated and minor flooding of low-lying land and roads  
Isolated spray/wave on coastal promenades  
Little or no disruption to travel, but wet road surfaces

### MINOR

Localised flooding of land and roads  
Flooding affecting individual properties  
Disruption to travel and key sites in flood plans

### SIGNIFICANT

Flooding affecting parts of communities  
Possible danger to life and damage to buildings/structures  
Disruption to travel and key sites in flood plans

### SEVERE

Danger to life, severe disruption to travel  
Widespread flooding affecting whole communities  
Widespread disruption or loss of infrastructure  
Large scale evacuation of properties possible

Next statement due **10:30hrs Wednesday 23 November 2022 (all times are local)**

Contact details **Flood Forecasting Centre Duty Hydrometeorologist - 0330 135 4400**

More information <https://www.gov.uk/government/organisations/flood-forecasting-centre>