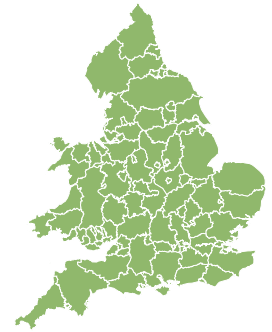
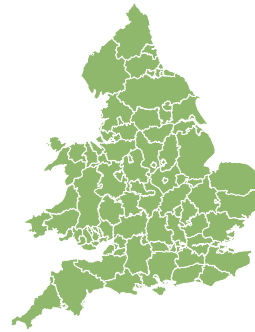


Flood Guidance Statement

10:30hrs Monday 21 November 2022



Monday

21 Nov 2022 10:30-23:59
Trend since last FGS

Steady



Tuesday

22 Nov 2022

Steady



Wednesday

23 Nov 2022

Steady



Thursday

24 Nov 2022

Steady



Friday

25 Nov 2022

Steady



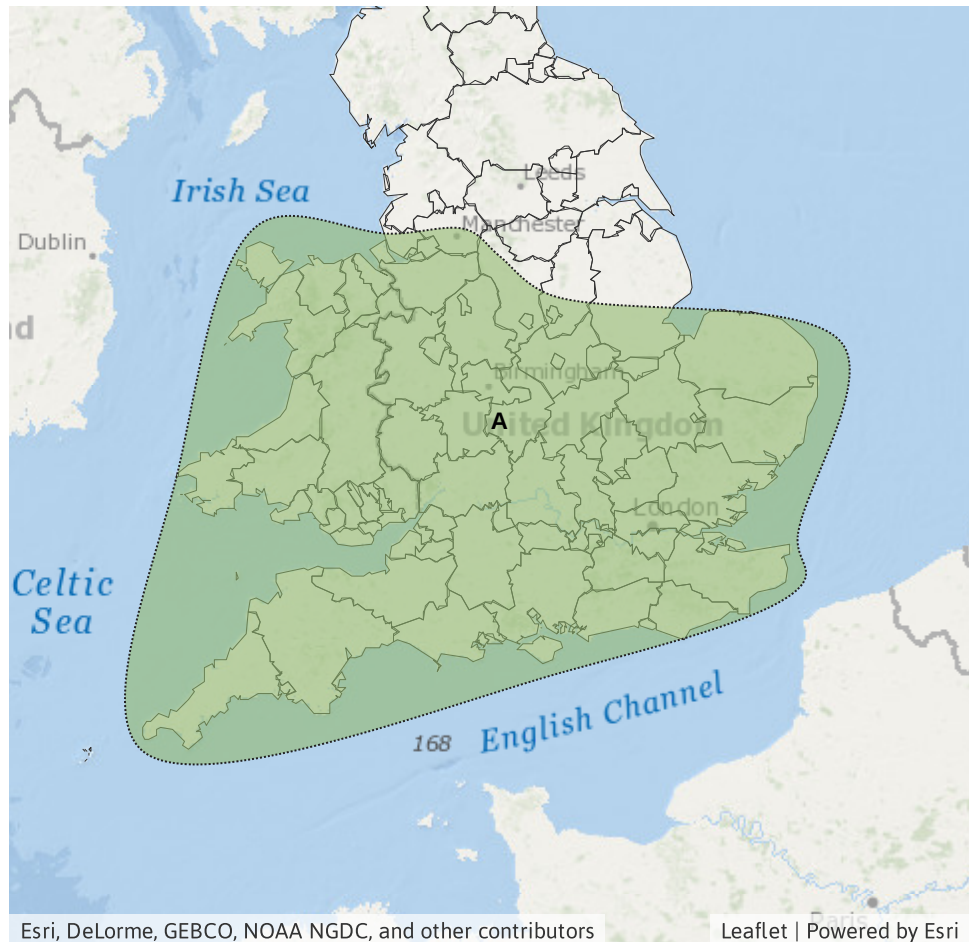
Minor inland flooding impacts are possible across Wales, the Midlands, the South and East of England today and on Tuesday. The overall flood risk is VERY LOW for the next five days.

Specific Area of Concern Map 1: Monday 21 and Tuesday 22 November 2022

RISK AREA A
Impact **MINOR**
Likelihood **LOW**

Source River Surface
Likely duration 2 Days

Locally heavy rain over sensitive catchments.



Esri, DeLorme, GEBCO, NOAA NGDC, and other contributors

Leaflet | Powered by Esri

Assessment of flood risk



Rivers

The river flood risk is VERY LOW for the next five days.

Minor river flooding impacts are possible today (Monday) and on Tuesday across Wales and much of England, and are possible but not expected across the North of England. Rivers will respond as locally heavy rain falls on already sensitive catchments - see Specific Area of Concern Map.



Surface water

The surface water flood risk is VERY LOW for the next five days.

Minor surface water flooding impacts are possible today (Monday) and on Tuesday across Wales and much of England, and are possible but not expected across the North of England, as heavy rain falls on sensitive catchments. See Specific Area of Concern Map.



Coastal/Tidal

The coastal/tidal flood risk is VERY LOW for the next five days.

No more than minimal coastal/tidal impacts are expected despite large waves and high tides at times.



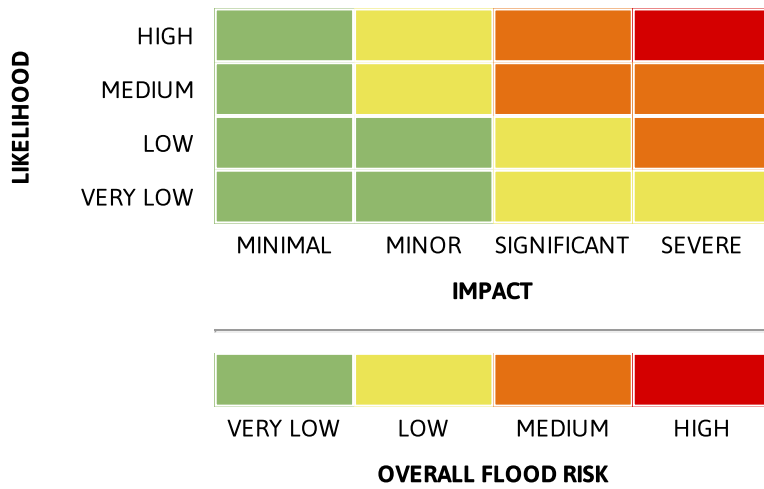
Groundwater

The groundwater flood risk is VERY LOW for the next five days.

Flood Guidance Statement

10:30hrs Monday 21 November 2022

Flood risk matrix



Summary of potential impacts

MINIMAL

Isolated and minor flooding of low-lying land and roads
Isolated spray/wave on coastal promenades
Little or no disruption to travel, but wet road surfaces

MINOR

Localised flooding of land and roads
Flooding affecting individual properties
Disruption to travel and key sites in flood plans

SIGNIFICANT

Flooding affecting parts of communities
Possible danger to life and damage to buildings/structures
Disruption to travel and key sites in flood plans

SEVERE

Danger to life, severe disruption to travel
Widespread flooding affecting whole communities
Widespread disruption or loss of infrastructure
Large scale evacuation of properties possible

Next statement due **10:30hrs Tuesday 22 November 2022 (all times are local)**

Contact details **Flood Forecasting Centre Duty Hydrometeorologist - 0330 135 4400**

More information <https://www.gov.uk/government/organisations/flood-forecasting-centre>