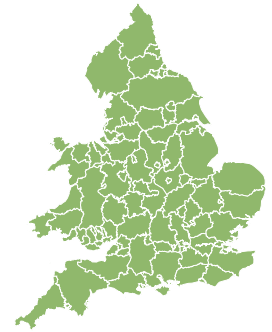
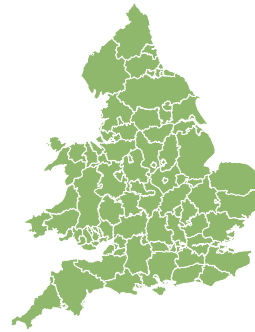
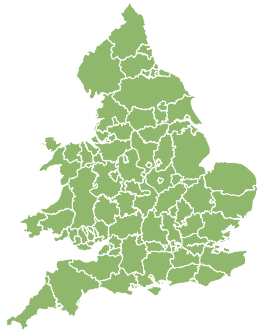


# Flood Guidance Statement

10:30hrs Saturday 19 November 2022



Saturday

19 Nov 2022 10:30-23:59  
Trend since last FGS

Steady →

Sunday

20 Nov 2022

Steady →

Monday

21 Nov 2022

Increased ↑

Tuesday

22 Nov 2022

Steady →

Wednesday

23 Nov 2022

Steady →

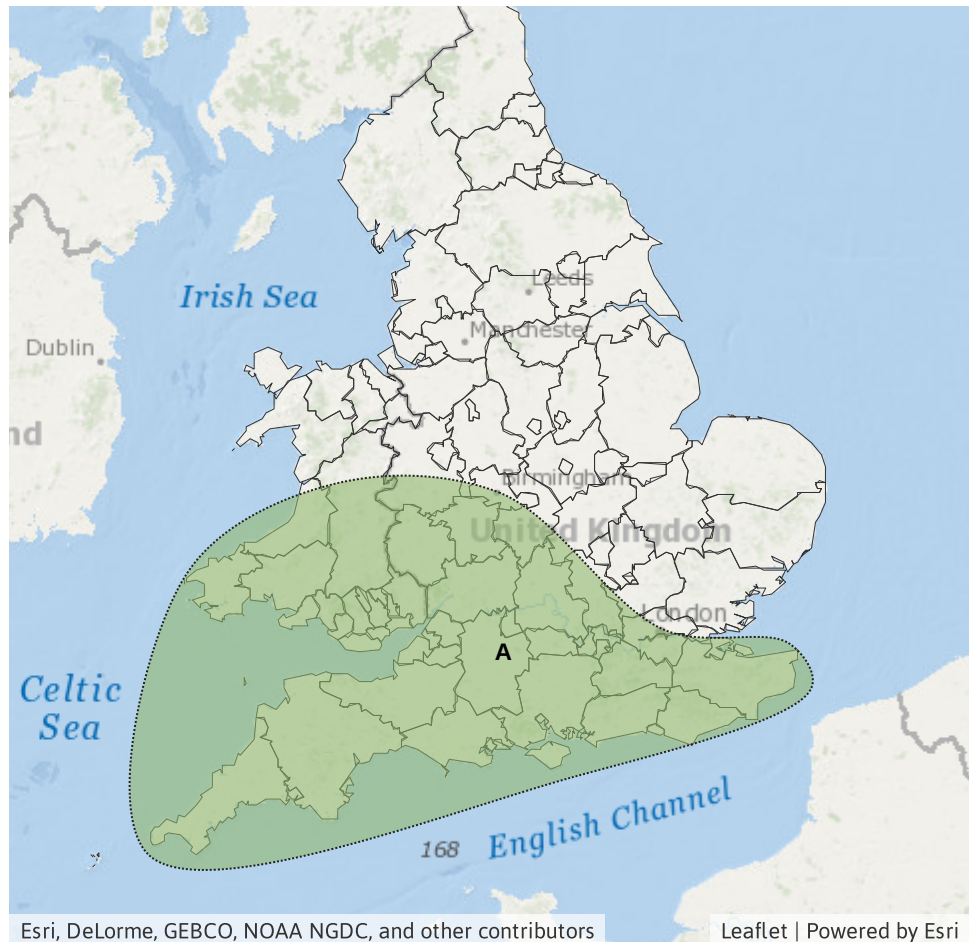
Minor inland flooding impacts are possible in parts of the South of England and South Wales on Monday. The overall flood risk is VERY LOW for the next five days.

## Specific Area of Concern Map 1: Monday 21 November 2022

**RISK AREA A**  
Impact **MINOR**  
Likelihood **LOW**

Source River Surface  
Likely duration 1 Day

Heavy rain possible over sensitive catchments.



## Assessment of flood risk



### Rivers

---

The river flood risk is VERY LOW for the next five days.

Minor river flooding impacts are possible on Monday in the south of England and Wales and possible but not expected more widely as heavy rain falls on sensitive catchments - see Specific Area of Concern Map.



### Surface water

---

The surface water flood risk is VERY LOW for the next five days.

Minor surface water flooding impacts are possible on Monday in the south of England and Wales and possible but not expected more widely. See Specific Area of Concern Map.



### Coastal/Tidal

---

The coastal/tidal flood risk is VERY LOW for the next five days.



### Groundwater

---

The groundwater flood risk is VERY LOW for the next five days.

# Flood Guidance Statement

10:30hrs Saturday 19 November 2022

## Flood risk matrix



## Summary of potential impacts

### MINIMAL

Isolated and minor flooding of low-lying land and roads  
Isolated spray/wave on coastal promenades  
Little or no disruption to travel, but wet road surfaces

### MINOR

Localised flooding of land and roads  
Flooding affecting individual properties  
Disruption to travel and key sites in flood plans

### SIGNIFICANT

Flooding affecting parts of communities  
Possible danger to life and damage to buildings/structures  
Disruption to travel and key sites in flood plans

### SEVERE

Danger to life, severe disruption to travel  
Widespread flooding affecting whole communities  
Widespread disruption or loss of infrastructure  
Large scale evacuation of properties possible

Next statement due **10:30hrs Sunday 20 November 2022 (all times are local)**

Contact details **Flood Forecasting Centre Duty Hydrometeorologist - 0330 135 4400**

More information <https://www.gov.uk/government/organisations/flood-forecasting-centre>