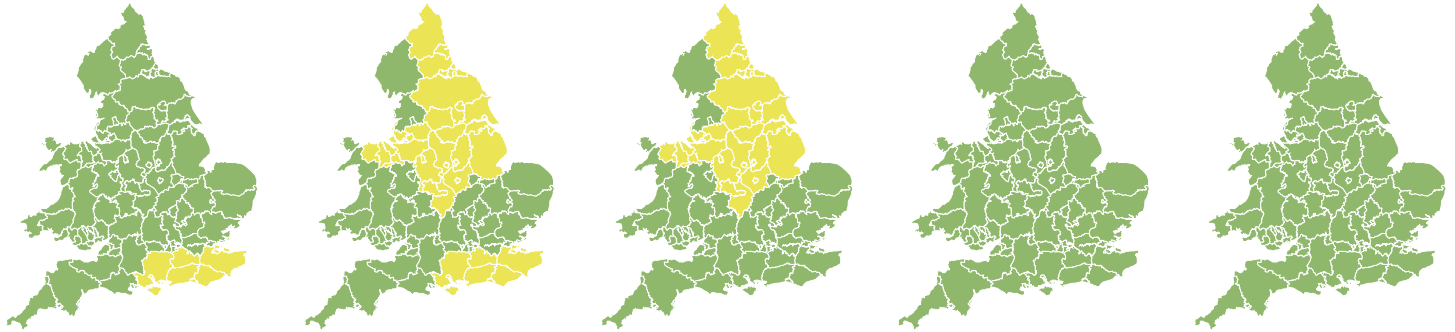


Flood Guidance Statement

10:30hrs Wednesday 16 November 2022



Wednesday

16 Nov 2022 10:30-23:59
Trend since last FGS

Steady →

Thursday

17 Nov 2022

Increased ↑

Friday

18 Nov 2022

Increased ↑

Saturday

19 Nov 2022

Increased ↑

Sunday

20 Nov 2022

Steady →

Significant inland flooding impacts are possible but not expected in parts of northern and central England and North Wales on Thursday and Friday. The overall flood risk is LOW.

Specific Areas of Concern Map 1: Wednesday 16 and Thursday 17 November 2022

RISK AREA A

Impact **MINOR**

Likelihood **MEDIUM**

Source River Surface
Likely duration 2 Days

Heavy rain and showers, from early Wednesday through to Thursday morning.

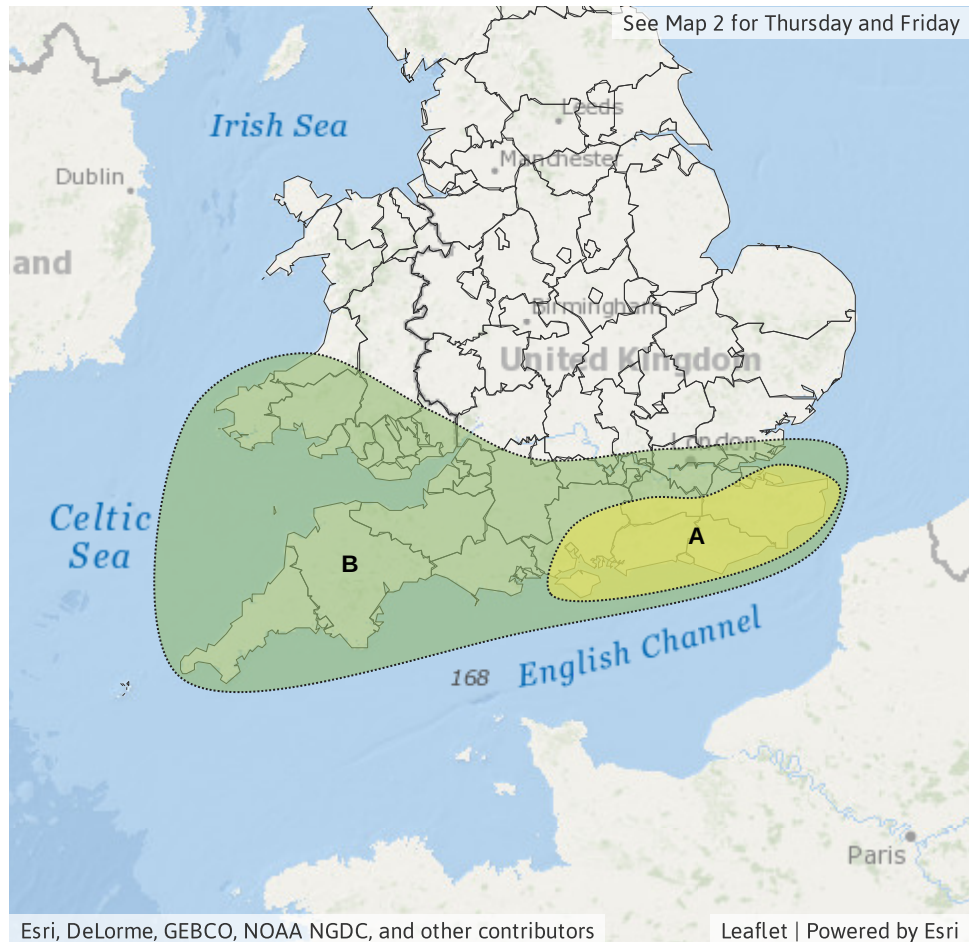
RISK AREA B

Impact **MINOR**

Likelihood **LOW**

Source River Surface
Likely duration 2 Days

Further rainfall on sensitive ground may lead to flooding on Wed and Thurs.



Flood Guidance Statement

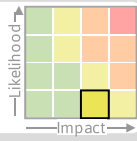
10:30hrs Wednesday 16 November 2022

Specific Areas of Concern Map 2: Thursday 17 and Friday 18 November 2022

RISK AREA C

Impact **SIGNIFICANT**

Likelihood **VERY LOW**



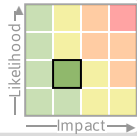
Source River Surface
Likely duration 2 Days

Heavy, persistent rain on Thursday and Friday.

RISK AREA D

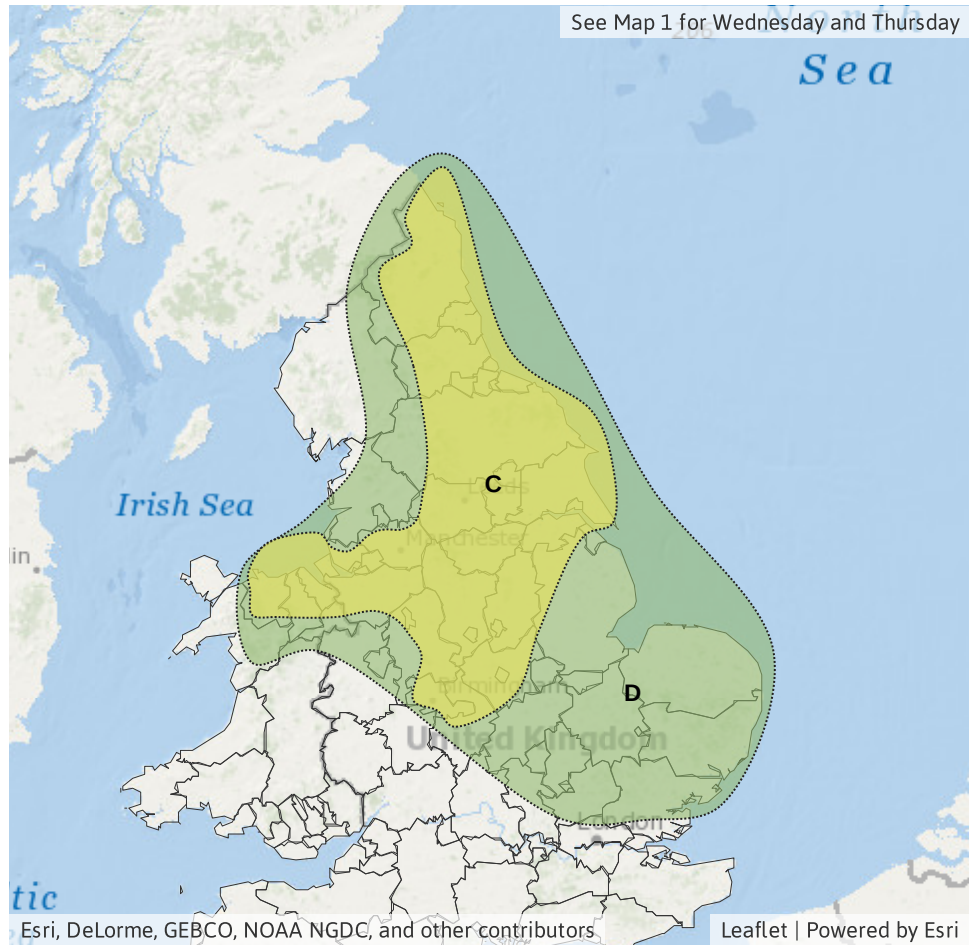
Impact **MINOR**

Likelihood **LOW**



Source River Surface
Likely duration 2 Days

Heavy, persistent rain possible on Thursday and Friday.



Assessment of flood risk



Rivers

The river flood risk is LOW on Wednesday, Thursday and Friday.

Minor river flooding impacts are probable on Wednesday and Thursday in the south-east of England and are possible more widely (See Specific Areas of Concern Map 1).

Significant river flooding impacts are possible but not expected in parts of England and Wales on Thursday and Friday, with minor impacts possible more widely (See Specific Areas of Concern Map 2). This is due to the potential for slow moving, heavy rain. Minor river impacts may continue into Saturday in parts of northern and central England.



Surface water

The surface water flood risk is LOW on Wednesday, Thursday and Friday.

Minor surface water flooding impacts are probable on Wednesday and Thursday in the south-east of England and are possible more widely (See Specific Areas of Concern Map 1).

Significant surface water flooding impacts are possible but not expected in parts of England and Wales on Thursday and Friday, with minor impacts possible more widely (See Specific Areas of Concern Map 2). This is due to the potential for slow moving, heavy rain.



Coastal/Tidal

The coastal/tidal flood risk is VERY LOW for the next five days.



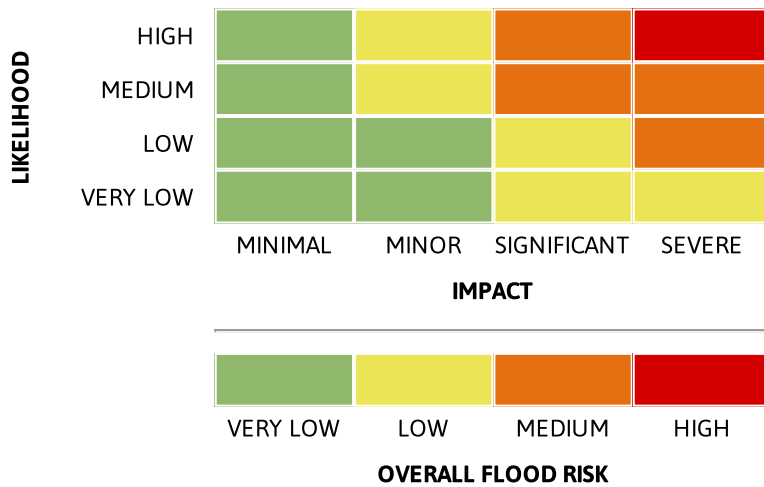
Groundwater

The groundwater flood risk is VERY LOW for the next five days.

Flood Guidance Statement

10:30hrs Wednesday 16 November 2022

Flood risk matrix



Summary of potential impacts

MINIMAL

Isolated and minor flooding of low-lying land and roads
Isolated spray/wave on coastal promenades
Little or no disruption to travel, but wet road surfaces

MINOR

Localised flooding of land and roads
Flooding affecting individual properties
Disruption to travel and key sites in flood plans

SIGNIFICANT

Flooding affecting parts of communities
Possible danger to life and damage to buildings/structures
Disruption to travel and key sites in flood plans

SEVERE

Danger to life, severe disruption to travel
Widespread flooding affecting whole communities
Widespread disruption or loss of infrastructure
Large scale evacuation of properties possible

Next statement due **10:30hrs Thursday 17 November 2022 (all times are local)**

Contact details **Flood Forecasting Centre Duty Hydrometeorologist - 0330 135 4400**

More information <https://www.gov.uk/government/organisations/flood-forecasting-centre>