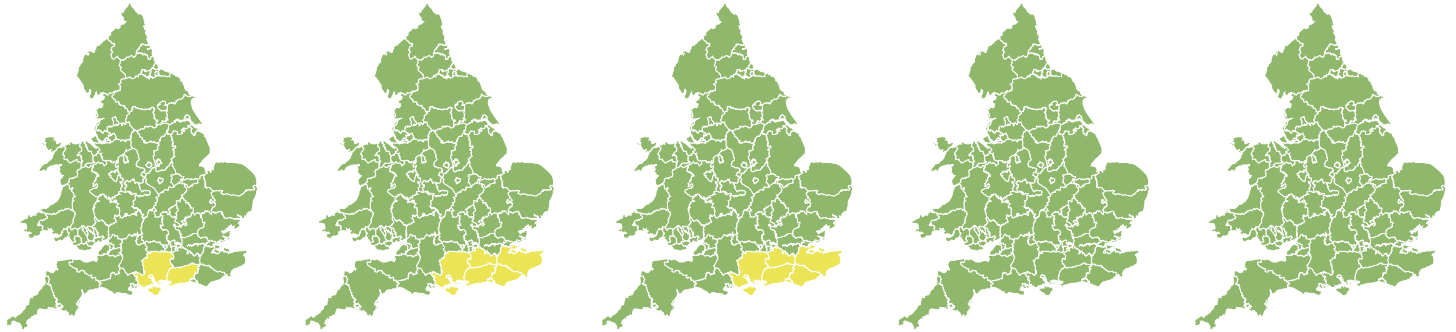


# Flood Guidance Statement

10:30hrs Tuesday 15 November 2022



Tuesday

15 Nov 2022 10:30-23:59  
Trend since last FGS

Steady →

Wednesday

16 Nov 2022

Increased ↑

Thursday

17 Nov 2022

Increased ↑

Friday

18 Nov 2022

Increased ↑

Saturday

19 Nov 2022

Steady →

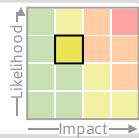
Minor inland flooding impacts are probable on Tuesday, Wednesday and into Thursday in parts of the south of England. The overall flood risk is LOW.

## Specific Areas of Concern Map 1: Tuesday 15 November 2022

### RISK AREA A

Impact **MINOR**

Likelihood **MEDIUM**



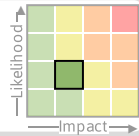
Source River Surface  
Likely duration 1 Day

Persistent and locally heavy rainfall continuing through until early afternoon.

### RISK AREA B

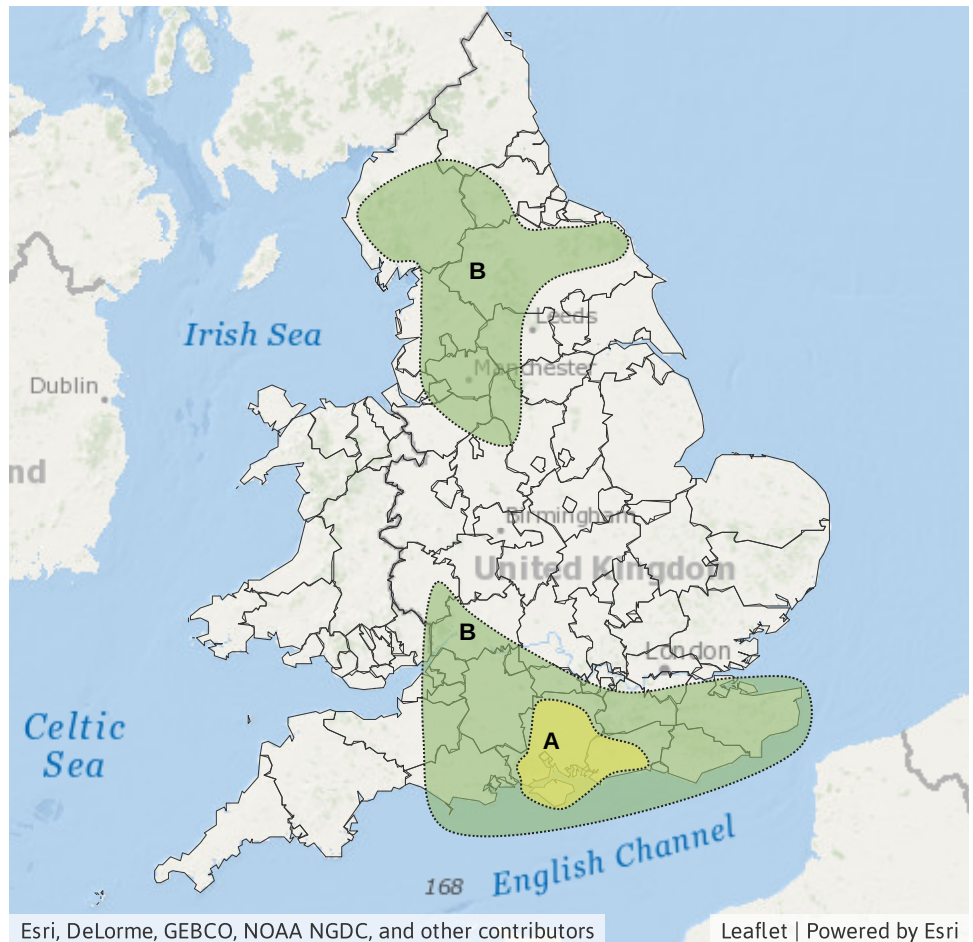
Impact **MINOR**

Likelihood **LOW**



Source River Surface  
Likely duration 1 Day

Persistent rainfall falling on sensitive ground.



Esri, DeLorme, GEBCO, NOAA NGDC, and other contributors

Leaflet | Powered by Esri

# Flood Guidance Statement

10:30hrs Tuesday 15 November 2022

## Specific Areas of Concern Map 2: Wednesday 16 to Friday 18 November 2022

### RISK AREA C

Impact **MINOR**

Likelihood **MEDIUM**



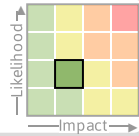
Source River Surface  
Likely duration 2 Days

Heavy rain and showers, from early  
Wednesday through to Thursday morning.

### RISK AREA D

Impact **MINOR**

Likelihood **LOW**



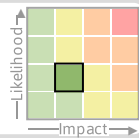
Source River Surface  
Likely duration 2 Days

Further rainfall on sensitive ground, may  
lead to flooding on Wed and Thurs.

### RISK AREA E

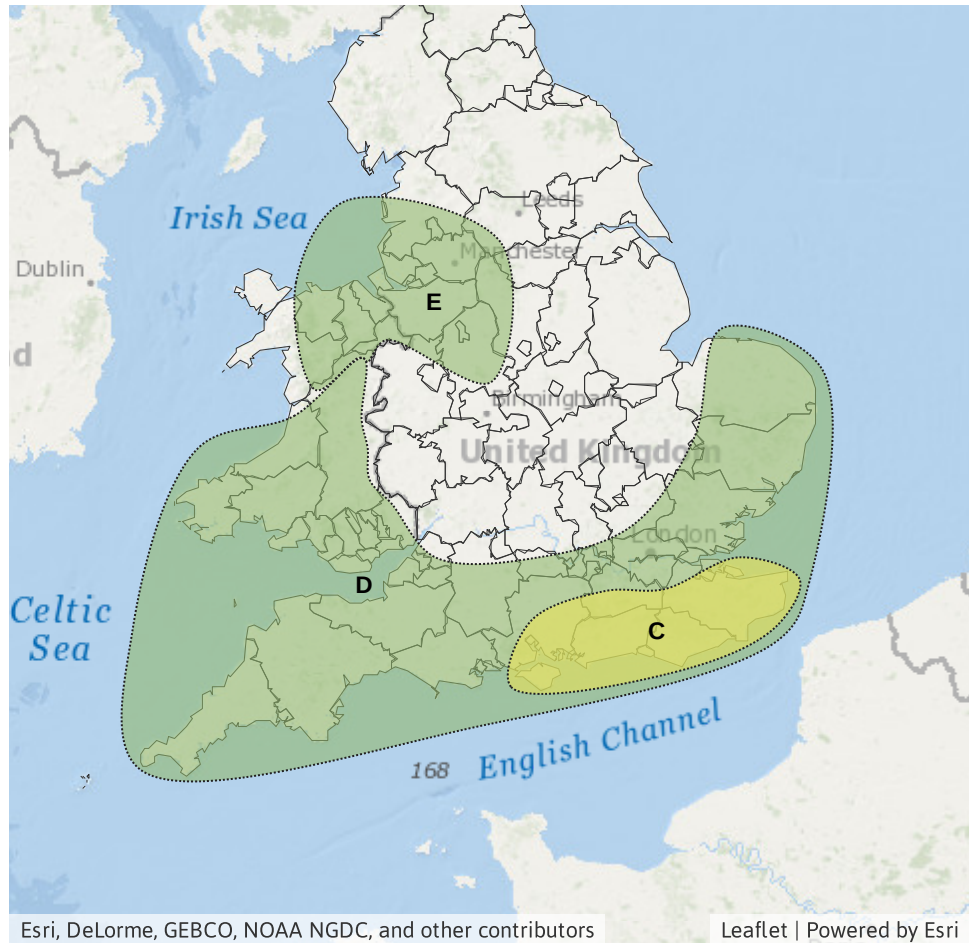
Impact **MINOR**

Likelihood **LOW**



Source River Surface  
Likely duration 2 Days

Showers and surface water impacts only on  
Thursday. River impacts into Friday.



## Assessment of flood risk



### Rivers

---

The river flood risk is LOW on Tuesday, Wednesday and into Thursday.

Minor river flooding impacts are probable on Tuesday, Wednesday and into Thursday in response to heavy rainfall. Minor impacts are also possible more widely. See Specific Areas of Concern maps for details.

Minor river flooding impacts are also possible but not expected for the north-east of England on Thursday and Friday.



### Surface water

---

The surface water flood risk is LOW on Tuesday, Wednesday and into Thursday.

Minor surface water flooding impacts are probable on Tuesday, Wednesday and into Thursday in response to heavy rainfall. Minor impacts are also possible more widely. See Specific Areas of Concern maps for details.

Minor surface water flooding impacts are also possible but not expected for the north-east of England on Thursday and Friday.



### Coastal/Tidal

---

The coastal/tidal flood risk is VERY LOW for the next five days.



### Groundwater

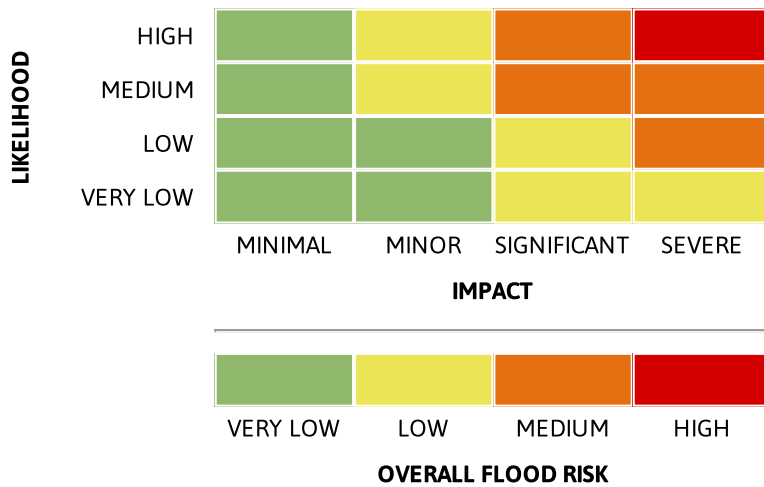
---

The groundwater flood risk is VERY LOW for the next five days.

# Flood Guidance Statement

10:30hrs Tuesday 15 November 2022

## Flood risk matrix



## Summary of potential impacts

### MINIMAL

Isolated and minor flooding of low-lying land and roads  
Isolated spray/wave on coastal promenades  
Little or no disruption to travel, but wet road surfaces

### MINOR

Localised flooding of land and roads  
Flooding affecting individual properties  
Disruption to travel and key sites in flood plans

### SIGNIFICANT

Flooding affecting parts of communities  
Possible danger to life and damage to buildings/structures  
Disruption to travel and key sites in flood plans

### SEVERE

Danger to life, severe disruption to travel  
Widespread flooding affecting whole communities  
Widespread disruption or loss of infrastructure  
Large scale evacuation of properties possible

Next statement due **10:30hrs Wednesday 16 November 2022 (all times are local)**

Contact details **Flood Forecasting Centre Duty Hydrometeorologist - 0330 135 4400**

More information <https://www.gov.uk/government/organisations/flood-forecasting-centre>