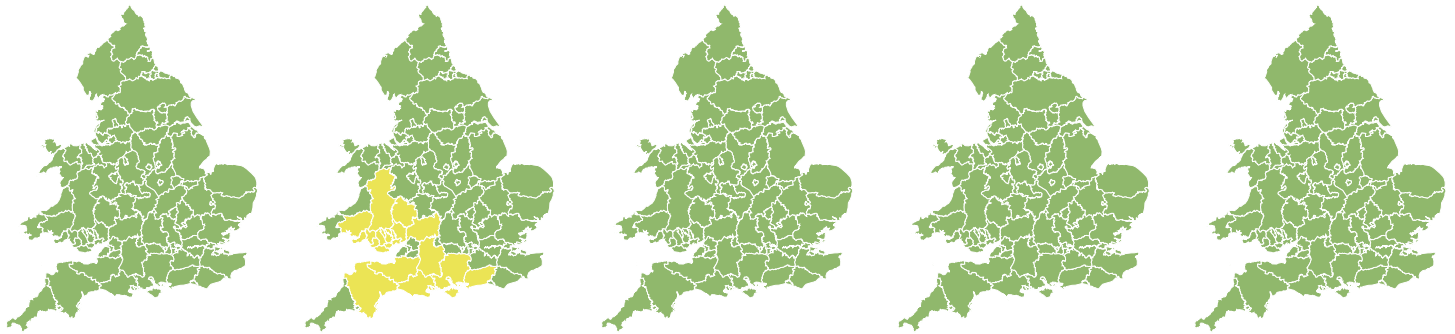


Flood Guidance Statement

10:30hrs Monday 14 November 2022



Monday

14 Nov 2022 10:30-23:59
Trend since last FGS

Steady →

Tuesday

15 Nov 2022

Increased ↑

Wednesday

16 Nov 2022

Steady →

Thursday

17 Nov 2022

Steady →

Friday

18 Nov 2022

Steady →

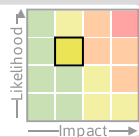
Minor inland flooding impacts are probable on Tuesday, and possible on Wednesday and Thursday, across parts of the south of England and the south of Wales. The overall flood risk is LOW on Tuesday.

Specific Areas of Concern Map 1: Tuesday 15 November 2022

RISK AREA A

Impact **MINOR**

Likelihood **MEDIUM**



Source River Surface
Likely duration 1 Day

Persistent and locally heavy rainfall from the early hours of Tuesday morning.

RISK AREA B

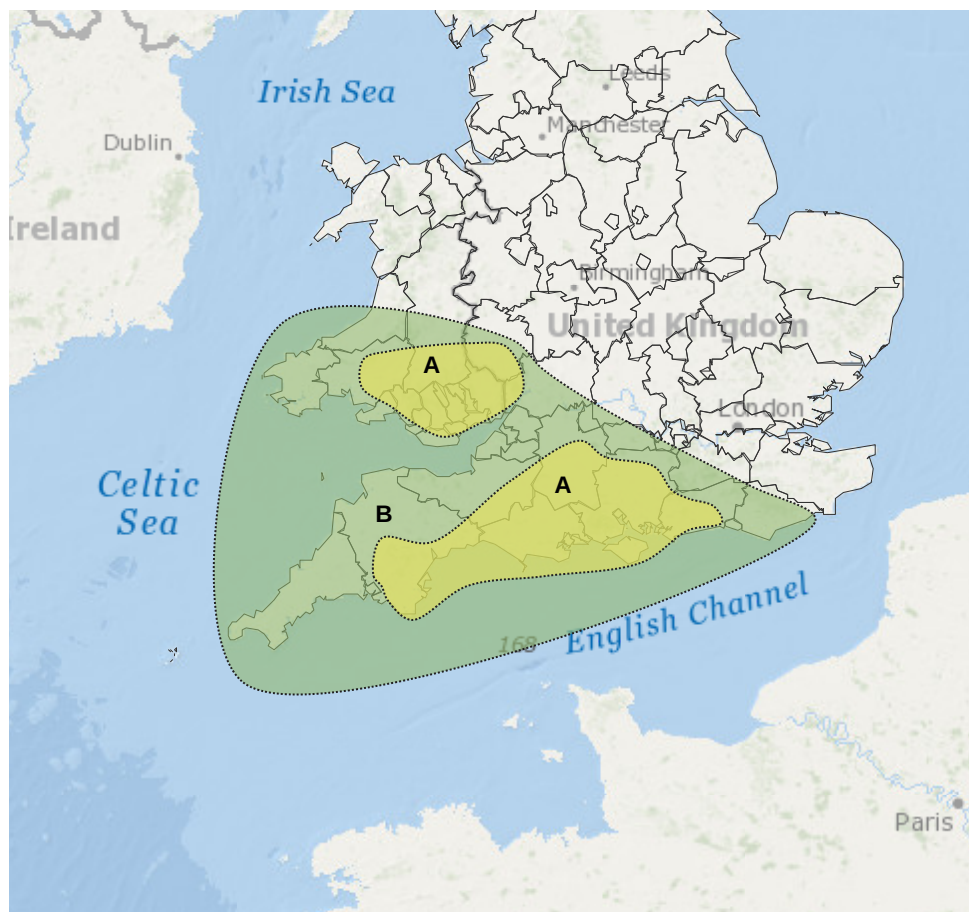
Impact **MINOR**

Likelihood **LOW**



Source River Surface
Likely duration 1 Day

Persistent rainfall falling on sensitive ground.



Esri, DeLorme, GEBCO, NOAA NGDC, and other contributors

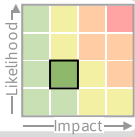
Leaflet | Powered by Esri

Flood Guidance Statement

10:30hrs Monday 14 November 2022

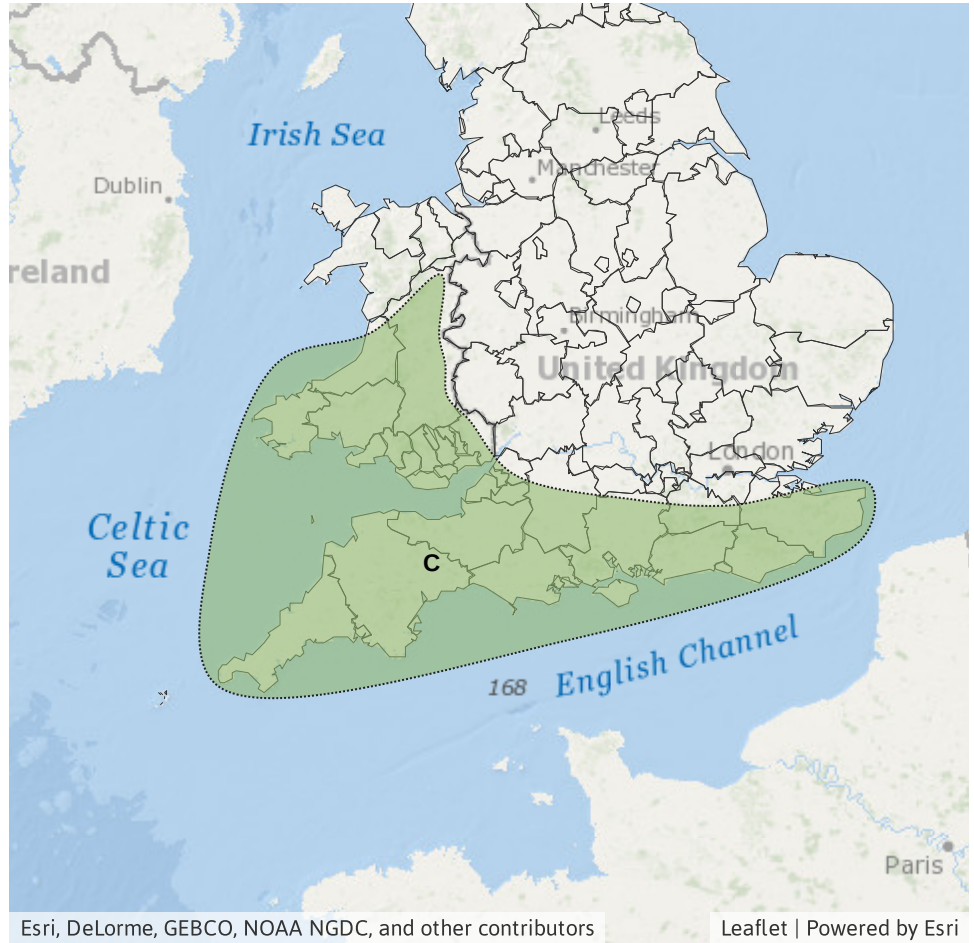
Specific Areas of Concern Map 2: Wednesday 16 and Thursday 17 November 2022

RISK AREA C
Impact **MINOR**
Likelihood **LOW**



Source River Surface
Likely duration 2 Days

Further rainfall on sensitive ground, may lead to flooding.



Assessment of flood risk



Rivers

The river flood risk is LOW on Tuesday.

Minor river flooding impacts are probable on Tuesday in parts of the south of England and south of Wales, in response to heavy rainfall, which moves into the far south-west late on Monday evening. Minor river flooding is also possible but not expected in parts of Yorkshire and Humberside on Tuesday.

Further river flooding is possible on Wednesday and Thursday across the south of England and south and mid Wales, in response to further showers and frontal rainfall.

See Areas of Concern maps for more details.



Surface water

The surface water flood risk is LOW on Tuesday.

Minor surface water flooding impacts are probable on Tuesday in parts of the south of England and south of Wales, in response to heavy rainfall, which moves into the far south-west late on Monday evening.

Further surface water flooding is possible on Wednesday and Thursday across the south of England and the south and mid Wales, in response to further showers and frontal rainfall.

More widely across England and Wales, surface water flooding is possible but not expected on Wednesday.

See Areas of Concern maps for more details.



Groundwater

The groundwater flood risk is VERY LOW for the next five days.



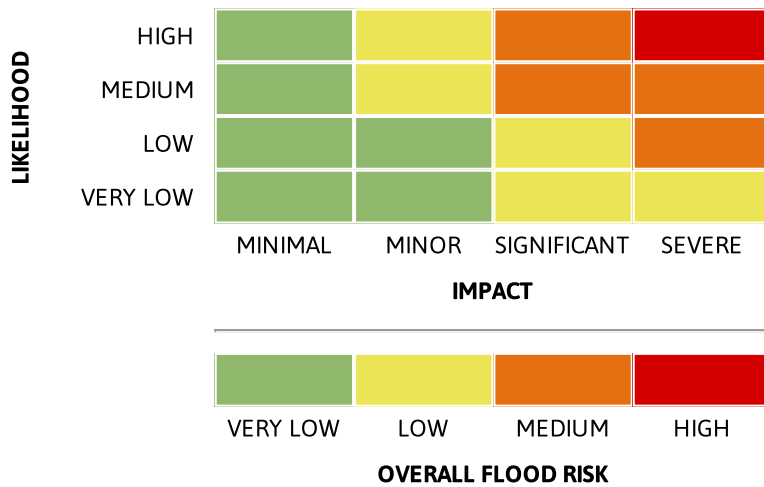
Coastal/Tidal

The coastal/tidal flood risk is VERY LOW for the next five days.

Flood Guidance Statement

10:30hrs Monday 14 November 2022

Flood risk matrix



Summary of potential impacts

MINIMAL

Isolated and minor flooding of low-lying land and roads
Isolated spray/wave on coastal promenades
Little or no disruption to travel, but wet road surfaces

MINOR

Localised flooding of land and roads
Flooding affecting individual properties
Disruption to travel and key sites in flood plans

SIGNIFICANT

Flooding affecting parts of communities
Possible danger to life and damage to buildings/structures
Disruption to travel and key sites in flood plans

SEVERE

Danger to life, severe disruption to travel
Widespread flooding affecting whole communities
Widespread disruption or loss of infrastructure
Large scale evacuation of properties possible

Next statement due **10:30hrs Tuesday 15 November 2022 (all times are local)**

Contact details **Flood Forecasting Centre Duty Hydrometeorologist - 0330 135 4400**

More information <https://www.gov.uk/government/organisations/flood-forecasting-centre>