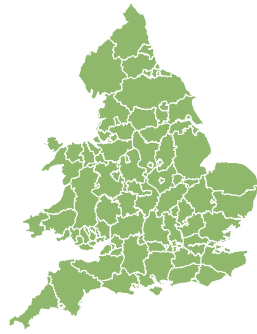


Flood Guidance Statement

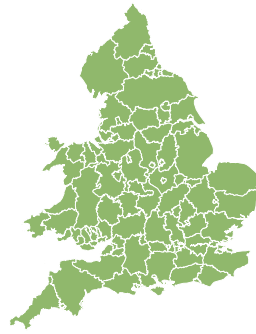
10:30hrs Sunday 13 November 2022



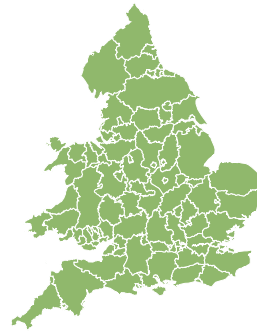
Sunday
13 Nov 2022 10:30-23:59
Trend since last FGS
Steady →



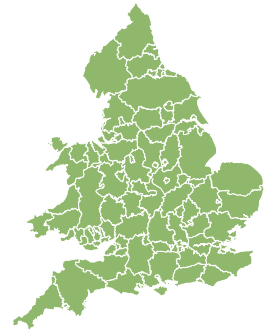
Monday
14 Nov 2022
Steady →



Tuesday
15 Nov 2022
Steady →



Wednesday
16 Nov 2022
Steady →



Thursday
17 Nov 2022
Increased ↑

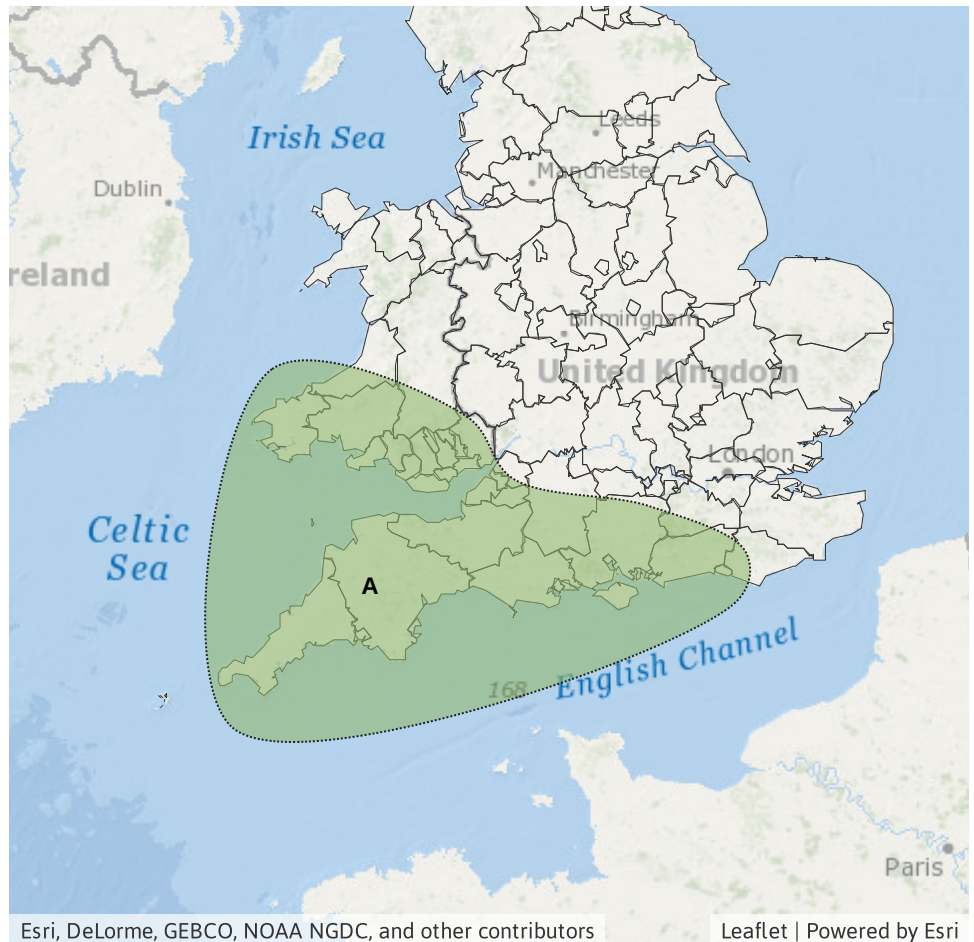
Minor inland flood impacts are possible on Tuesday, Wednesday and Thursday across parts of England and Wales. The overall flood risk for England and Wales for the next five days is VERY LOW.

Specific areas of Concern Map 1: Tuesday 15 to Thursday 17 November 2022.

RISK AREA A
Impact **MINOR**
Likelihood **LOW**

Source River Surface
Likely duration 3 Days

Successive spells of potentially heavy and persistent rain and showers.



Assessment of flood risk



Rivers

The river flood risk is VERY LOW for the next five days. Minor river flooding impacts are possible on Tuesday, Wednesday and Thursday for parts of England and Wales (see Areas of Concern map). Elsewhere, more widely across England and Wales minor river flooding impacts are possible but not expected. This is due to the potential for heavy rain and showers, and the cumulative effect of successive rain bands.



Surface water

The surface water flood risk is VERY LOW for the next five days. Minor surface water flooding impacts are possible on Tuesday, Wednesday and Thursday for parts of England and Wales (see Areas of Concern map). Elsewhere, more widely across England and Wales minor surface water flooding impacts are possible but not expected. This is due to the potential for heavy rain and showers.



Coastal/Tidal

The coastal/tidal flood risk is VERY LOW for the next five days.



Groundwater

The groundwater flood risk is VERY LOW for the next five days.

Flood Guidance Statement

10:30hrs Sunday 13 November 2022

Flood risk matrix



Summary of potential impacts

MINIMAL

Isolated and minor flooding of low-lying land and roads
Isolated spray/wave on coastal promenades
Little or no disruption to travel, but wet road surfaces

MINOR

Localised flooding of land and roads
Flooding affecting individual properties
Disruption to travel and key sites in flood plans

SIGNIFICANT

Flooding affecting parts of communities
Possible danger to life and damage to buildings/structures
Disruption to travel and key sites in flood plans

SEVERE

Danger to life, severe disruption to travel
Widespread flooding affecting whole communities
Widespread disruption or loss of infrastructure
Large scale evacuation of properties possible

Next statement due **10:30hrs Monday 14 November 2022 (all times are local)**

Contact details **Flood Forecasting Centre Duty Hydrometeorologist - 0330 135 4400**

More information <https://www.gov.uk/government/organisations/flood-forecasting-centre>