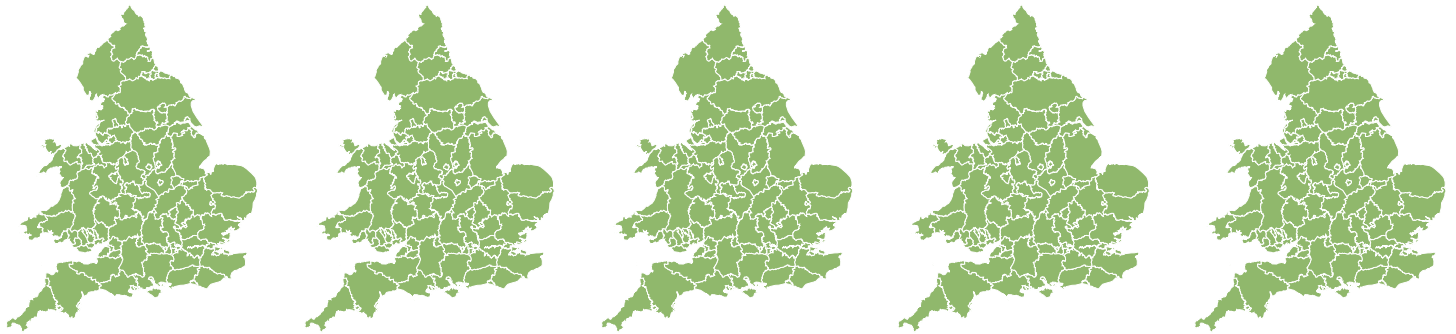


Flood Guidance Statement

10:30hrs Monday 07 November 2022



Monday

7 Nov 2022 10:30-23:59

Trend since last FGS

Steady



Tuesday

8 Nov 2022

Steady



Wednesday

9 Nov 2022

Steady



Thursday

10 Nov 2022

Steady



Friday

11 Nov 2022

Steady



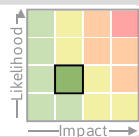
Minor inland flooding is possible in south Wales and south-west England on Monday and Tuesday. Minor coastal flooding is possible but not expected on parts of the coasts of England and Wales today and tomorrow. The overall flood risk is VERY LOW.

Specific Areas of Concern Map 2: Late Monday 7 and early Tuesday 8 November 2022

RISK AREA A

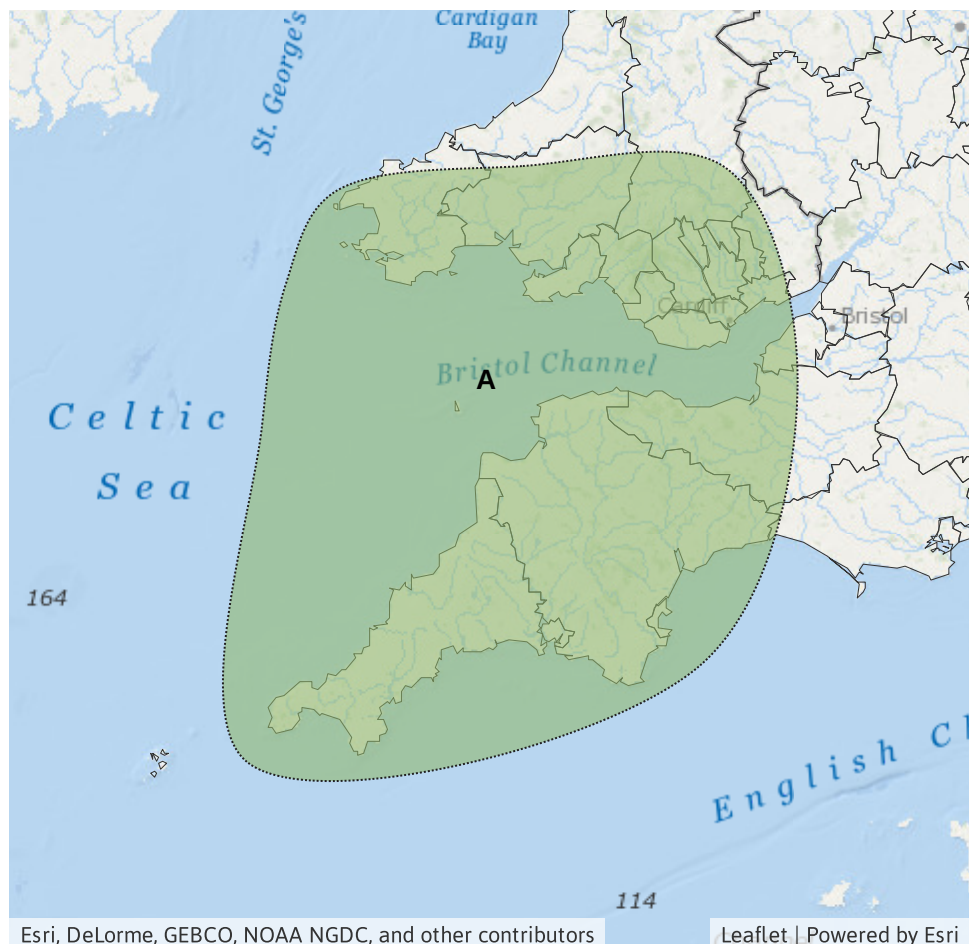
Impact **MINOR**

Likelihood **LOW**



Source River Surface
Likely duration 2 Days

Heavy rain may lead to localised flooding late on Monday and early on Tuesday.



Esri, DeLorme, GEBCO, NOAA NGDC, and other contributors

Leaflet | Powered by Esri

Assessment of flood risk



Surface water

The surface water flood risk is VERY LOW for the next five days.

Minor surface water flooding is possible in south Wales and south-west England late today (Monday) and early on Tuesday due to a band of heavy rain. It is also possible but not expected in parts of south-east England on Monday.

Impacts could include localised flooding from urban and fast responding smaller watercourses/catchments, drains, channels and flooding from overland flow.

See Specific Area of Concern Map.



Rivers

The river flood risk is VERY LOW for the next five days.

Minor river flooding is possible in south Wales and south-west England late today (Monday) and early on Tuesday due to a band of heavy rain. It is also possible but not expected in parts of south-east England on Monday as rivers continue to respond to recent rain.

See Specific Area of Concern Map.



Coastal/Tidal

The coastal/tidal flood risk is VERY LOW for the next five days.

Minor coastal flooding impacts are possible but not expected for parts of the coasts of Wales, Cumbria, Dorset, Hampshire and Isle of Wight later on Monday and early on Tuesday due to southerly gales bringing the potential for spray and wave overtopping.



Groundwater

The groundwater flood risk is VERY LOW for the next five days.

Flood Guidance Statement

10:30hrs Monday 07 November 2022

Flood risk matrix



Summary of potential impacts

MINIMAL

Isolated and minor flooding of low-lying land and roads
Isolated spray/wave on coastal promenades
Little or no disruption to travel, but wet road surfaces

MINOR

Localised flooding of land and roads
Flooding affecting individual properties
Disruption to travel and key sites in flood plans

SIGNIFICANT

Flooding affecting parts of communities
Possible danger to life and damage to buildings/structures
Disruption to travel and key sites in flood plans

SEVERE

Danger to life, severe disruption to travel
Widespread flooding affecting whole communities
Widespread disruption or loss of infrastructure
Large scale evacuation of properties possible

Next statement due **10:30hrs Tuesday 08 November 2022 (all times are local)**

Contact details **Flood Forecasting Centre Duty Hydrometeorologist - 0330 135 4400**

More information <https://www.gov.uk/government/organisations/flood-forecasting-centre>