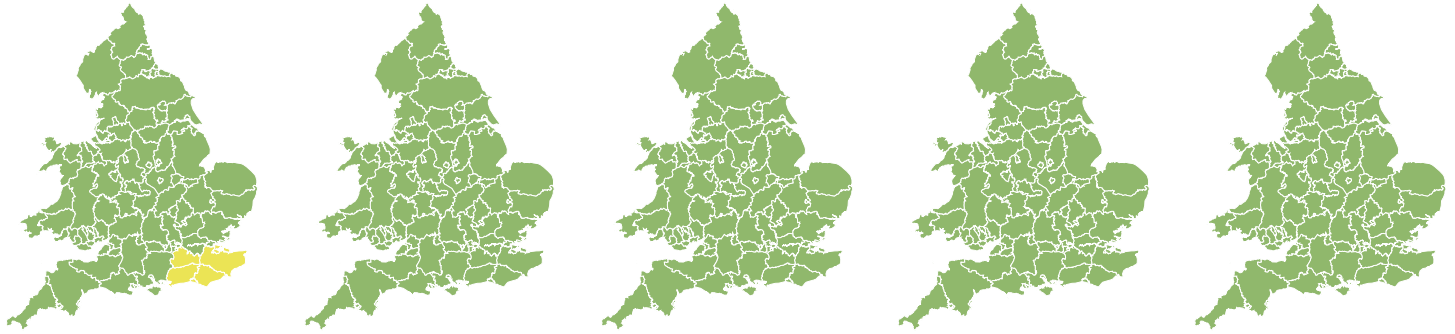


Flood Guidance Statement

10:30hrs Sunday 06 November 2022



Sunday

6 Nov 2022 10:30-23:59

Trend since last FGS

Steady



Monday

7 Nov 2022

Steady



Tuesday

8 Nov 2022

Steady



Wednesday

9 Nov 2022

Steady



Thursday

10 Nov 2022

Steady



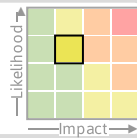
Minor inland flooding is probable in parts of south-east England today (Sunday) and possible in south Wales and south-west England late on Monday and early on Tuesday. The overall flood risk across England and Wales is LOW.

Specific Areas of Concern Map 1: Sunday 6 November 2022

RISK AREA A

Impact **MINOR**

Likelihood **MEDIUM**



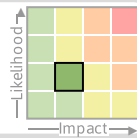
Source River Surface
Likely duration 1 Day

Heavy and persistent rain.

RISK AREA B

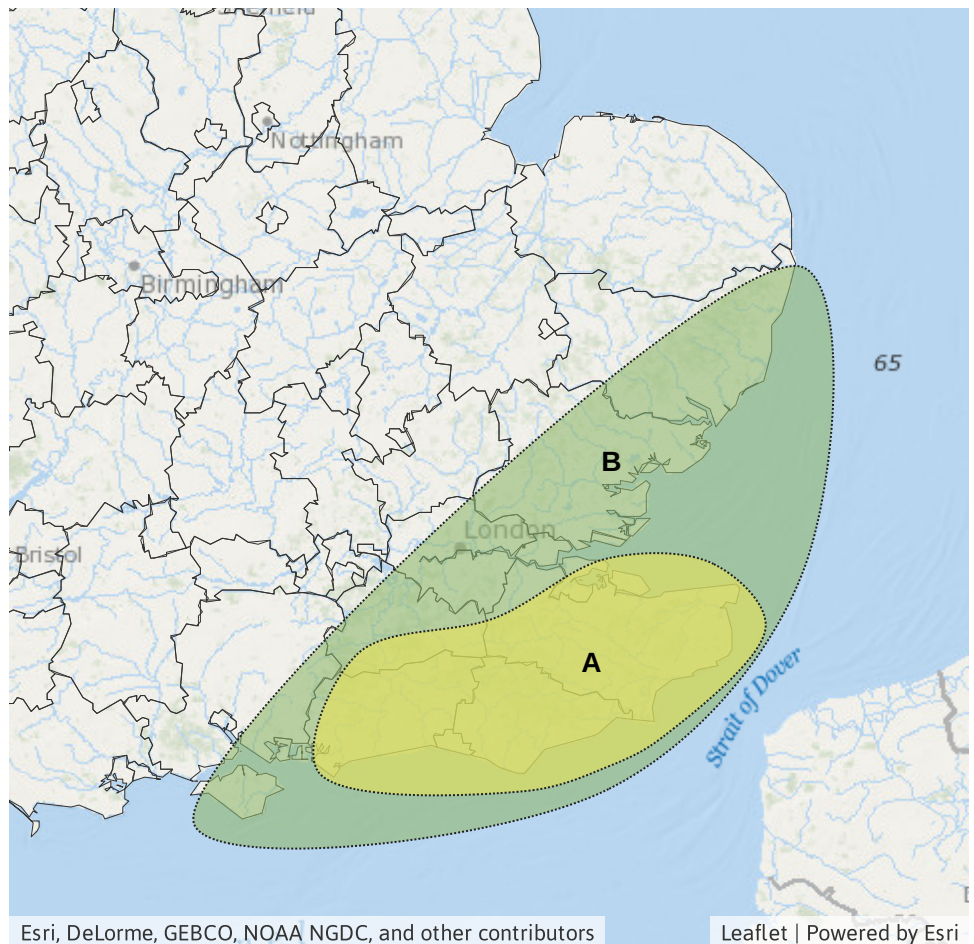
Impact **MINOR**

Likelihood **LOW**



Source River Surface
Likely duration 1 Day

Heavy and persistent rain.



Esri, DeLorme, GEBCO, NOAA NGDC, and other contributors

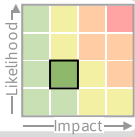
Leaflet | Powered by Esri

Flood Guidance Statement

10:30hrs Sunday 06 November 2022

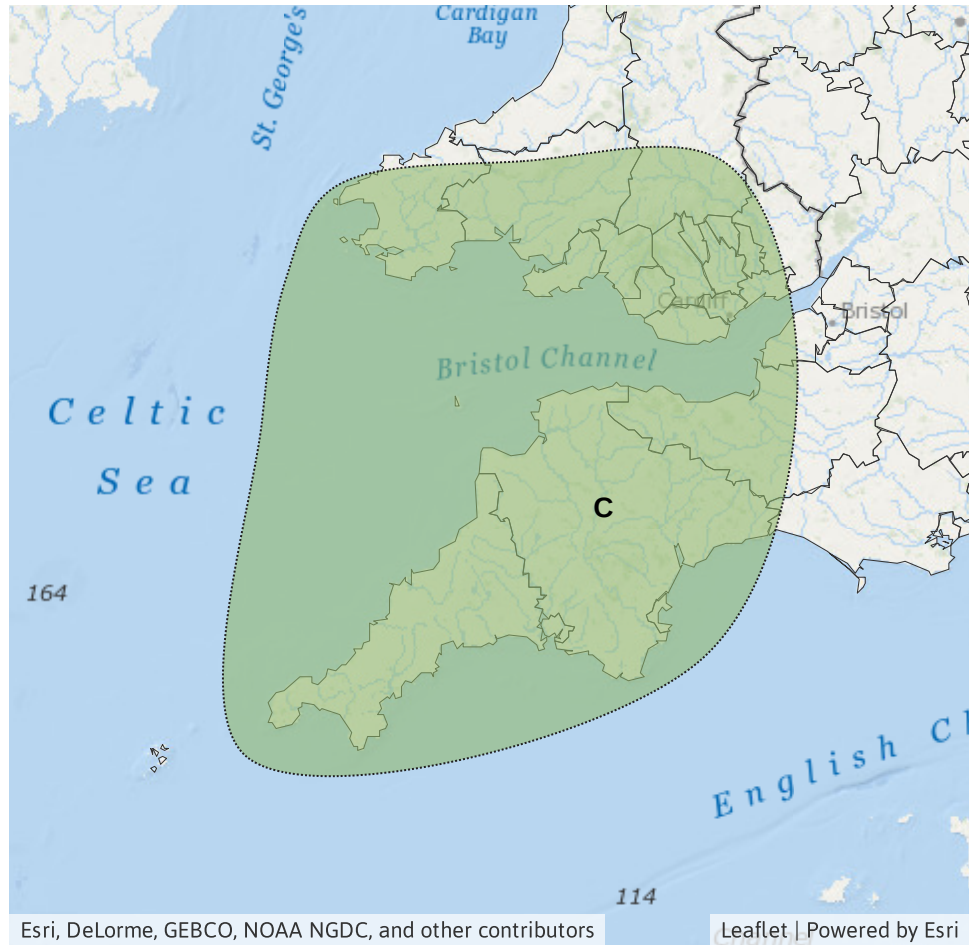
Specific Areas of Concern Map 2: Late Monday 7 and early Tuesday 8 November 2022

RISK AREA C
Impact **MINOR**
Likelihood **LOW**



Source River Surface
Likely duration 2 Days

Heavy rain may lead to localised flooding late on Monday and early on Tuesday.



Assessment of flood risk



Rivers

The river flood risk is LOW today (Sunday) in south-east England.

Minor river flooding is probable in parts of south-east England today and is possible in London and the east of England. Minor river flooding is also possible but not expected in parts of south-east England on Monday as rivers continue to respond to today's rain and is possible in south Wales and south-west England late on Monday and early on Tuesday due to another band of heavy rain.

See Specific Areas of Concern Maps.



Surface water

The surface water flood risk is LOW today (Sunday) in south-east England.

Minor surface water flooding is probable in parts of south-east England today and possible in London and the east of England. Minor surface water flooding is also possible in parts of south Wales and south-west England late on Monday and early on Tuesday. This is due to spells of persistent heavy rain and thundery showers.

See Specific Areas of Concern Maps.

Impacts could include localised flooding from urban and fast responding smaller watercourses/catchments, drains, channels and flooding from overland flow.



Coastal/Tidal

The coastal/tidal flood risk is VERY LOW for the next five days.

Minor coastal flooding impacts are possible but not expected for parts of the Wales and Cumbria coasts later on Monday and early on Tuesday due to southerly gales bringing the potential for spray and wave overtopping.



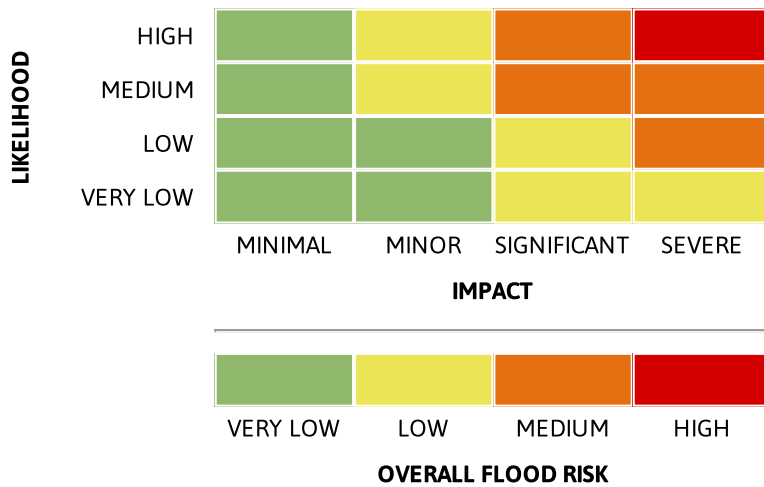
Groundwater

The groundwater flood risk is VERY LOW for the next five days.

Flood Guidance Statement

10:30hrs Sunday 06 November 2022

Flood risk matrix



Summary of potential impacts

MINIMAL

Isolated and minor flooding of low-lying land and roads
Isolated spray/wave on coastal promenades
Little or no disruption to travel, but wet road surfaces

MINOR

Localised flooding of land and roads
Flooding affecting individual properties
Disruption to travel and key sites in flood plans

SIGNIFICANT

Flooding affecting parts of communities
Possible danger to life and damage to buildings/structures
Disruption to travel and key sites in flood plans

SEVERE

Danger to life, severe disruption to travel
Widespread flooding affecting whole communities
Widespread disruption or loss of infrastructure
Large scale evacuation of properties possible

Next statement due **10:30hrs Monday 07 November 2022 (all times are local)**

Contact details **Flood Forecasting Centre Duty Hydrometeorologist - 0330 135 4400**

More information <https://www.gov.uk/government/organisations/flood-forecasting-centre>