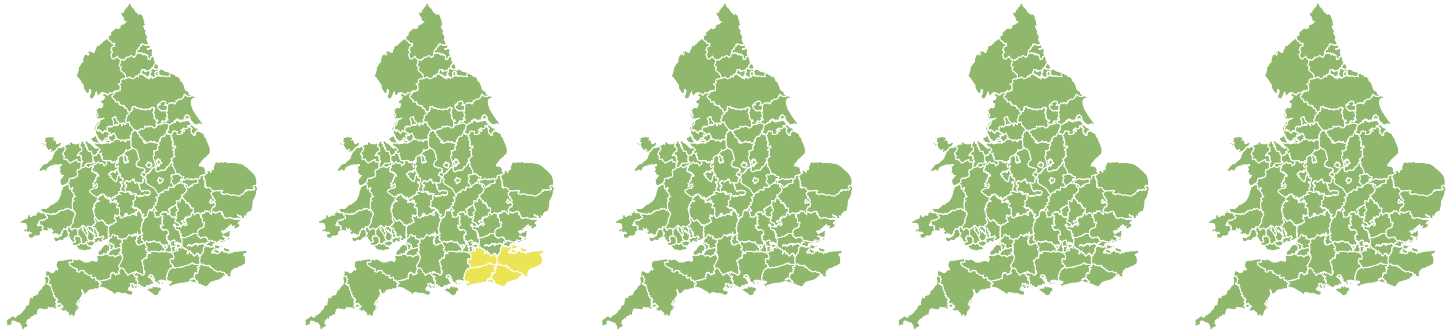


Flood Guidance Statement

10:30hrs Saturday 05 November 2022



Saturday

5 Nov 2022 10:30-23:59
Trend since last FGS

Steady →

Sunday

6 Nov 2022

Increased ↑

Monday

7 Nov 2022

Increased ↑

Tuesday

8 Nov 2022

Increased ↑

Wednesday

9 Nov 2022

Steady →

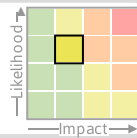
Minor inland flooding is probable in parts of South East England on Sunday and possible but not expected in South Wales on Tuesday. The overall flood risk across England and Wales is LOW.

Specific Areas of Concern Map 1: Sunday 6 November 2022

RISK AREA A

Impact **MINOR**

Likelihood **MEDIUM**



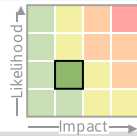
Source River Surface
Likely duration 1 Day

Rain may linger over South East England.

RISK AREA B

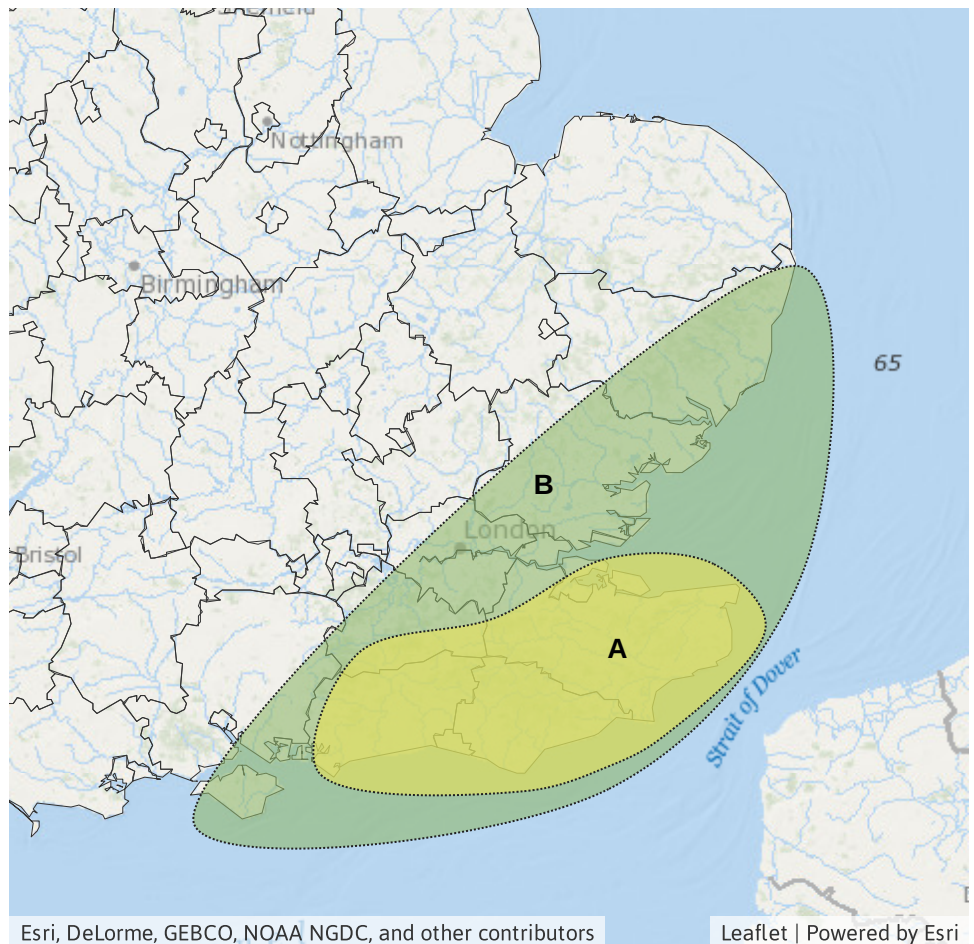
Impact **MINOR**

Likelihood **LOW**



Source River Surface
Likely duration 1 Day

Rain may linger over South East England.



Esri, DeLorme, GEBCO, NOAA NGDC, and other contributors

Leaflet | Powered by Esri

Assessment of flood risk



Rivers

The river flood risk is LOW on Sunday in South East England.

Minor river flooding is probable in parts of South East England on Sunday and is possible in London and the East of England, see Specific Areas of Concern Map.

Minor river flooding is also possible but not expected in parts of South East England on Monday as rivers continue to respond to Sunday's rain and in South Wales on Tuesday due to another band of heavy frontal rain.



Surface water

The surface water flood risk is LOW on Sunday in South East England.

Minor surface water flooding is probable in parts of South East England on Sunday and possible in London and the East of England, see Specific Areas of Concern Map. Minor surface water flooding is also possible but not expected in parts of South Wales on Tuesday. This is due to spells of persistent heavy rain and thundery showers.

Impacts could include localised flooding from urban and fast responding smaller watercourses/catchments, drains, channels and flooding from overland flow.



Coastal/Tidal

The coastal/tidal flood risk is VERY LOW for the next five days.

Minor coastal flooding impacts are possible but not expected for parts of the Cumbria coast later on Monday and early on Tuesday due to southerly gales bringing the potential for spray and wave overtopping.



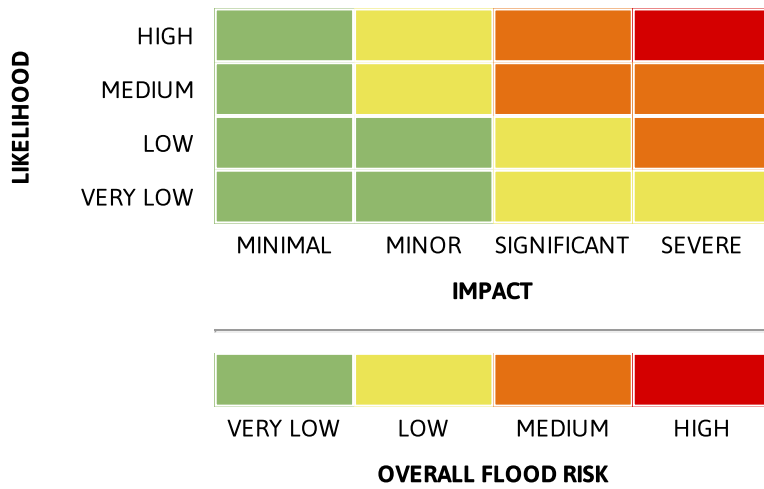
Groundwater

The groundwater flood risk is VERY LOW for the next five days.

Flood Guidance Statement

10:30hrs Saturday 05 November 2022

Flood risk matrix



Summary of potential impacts

MINIMAL

Isolated and minor flooding of low-lying land and roads
Isolated spray/wave on coastal promenades
Little or no disruption to travel, but wet road surfaces

MINOR

Localised flooding of land and roads
Flooding affecting individual properties
Disruption to travel and key sites in flood plans

SIGNIFICANT

Flooding affecting parts of communities
Possible danger to life and damage to buildings/structures
Disruption to travel and key sites in flood plans

SEVERE

Danger to life, severe disruption to travel
Widespread flooding affecting whole communities
Widespread disruption or loss of infrastructure
Large scale evacuation of properties possible

Next statement due **10:30hrs Sunday 06 November 2022 (all times are local)**

Contact details **Flood Forecasting Centre Duty Hydrometeorologist - 0330 135 4400**

More information <https://www.gov.uk/government/organisations/flood-forecasting-centre>