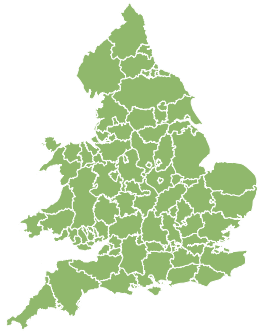
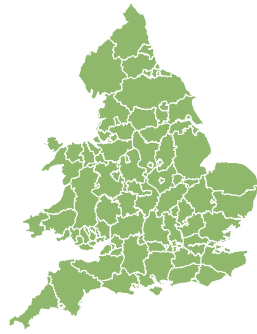


# Flood Guidance Statement

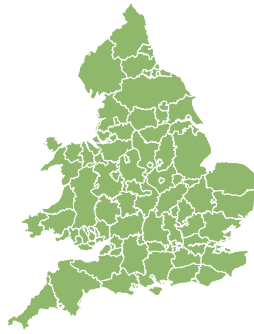
10:30hrs Friday 04 November 2022



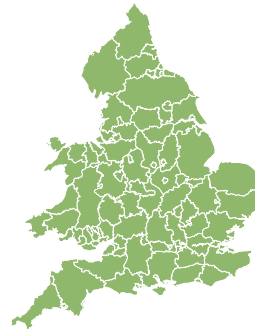
**Friday**  
4 Nov 2022 10:30-23:59  
Trend since last FGS  
**Steady** →



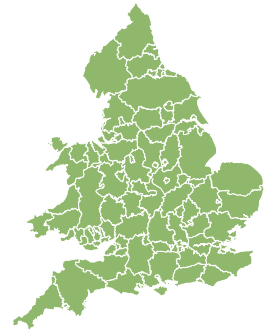
**Saturday**  
5 Nov 2022  
**Increased** ↑



**Sunday**  
6 Nov 2022  
**Increased** ↑



**Monday**  
7 Nov 2022  
**Steady** →



**Tuesday**  
8 Nov 2022  
**Increased** ↑

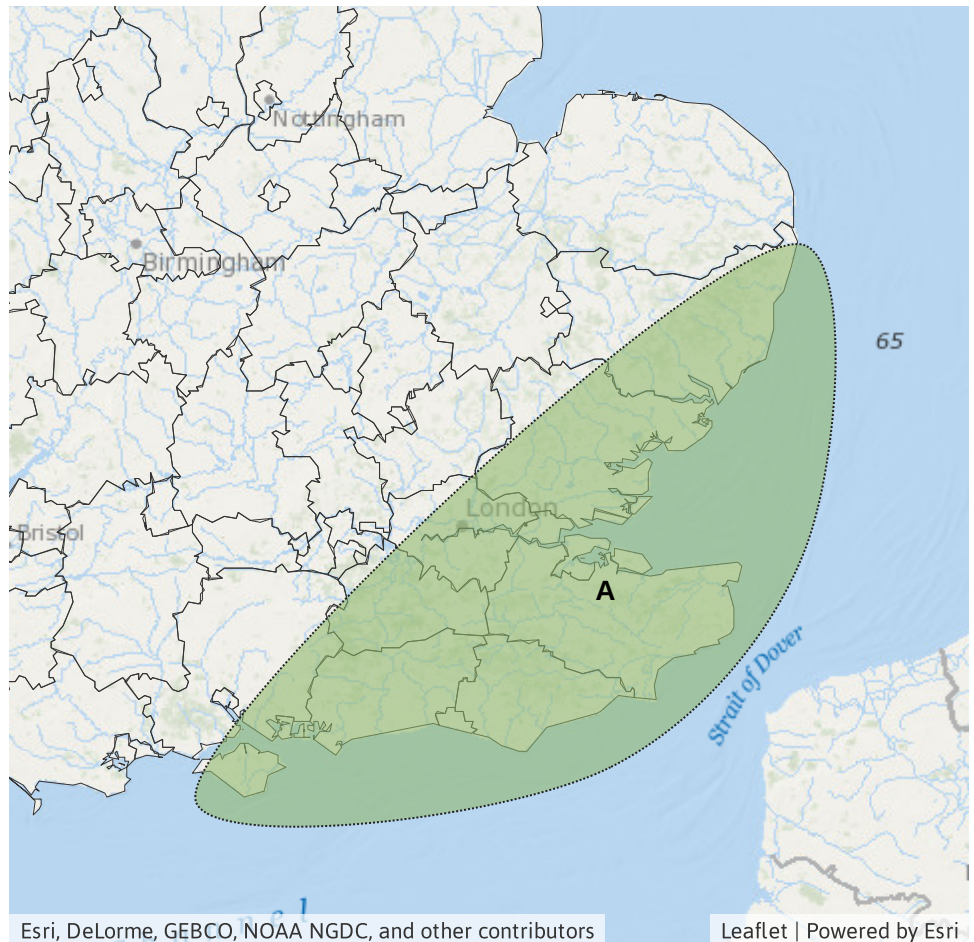
Minor inland flooding is possible in parts of south-east England on Saturday and Sunday and possible but not expected in south Wales on Tuesday. The overall flood risk across England and Wales is VERY LOW.

## Specific Area of Concern Map 1: Saturday 5 to Sunday 6 November 2022

**RISK AREA A**  
Impact **MINOR**  
Likelihood **LOW**

Source River Surface  
Likely duration 2 Days

Rain may linger over South East England.



## Assessment of flood risk



### Surface water

---

The surface water flood risk is VERY LOW for the next five days.

Minor surface water flooding is possible in parts of south-east England on Saturday and Sunday (See Area of Concern Map 1) and possible but not expected in south Wales on Tuesday.

This is due to a spell of persistent heavy rain and spells of thundery showers. Impacts could include localised flooding from urban and fast responding smaller watercourses/catchments, drains, channels and flooding from overland flow.



### Rivers

---

The river flood risk is VERY LOW for the next five days.

Minor river flooding is possible in parts of south-east England on Saturday and Sunday (See Area of Concern Map 1) and possible but not expected in south Wales on Tuesday.

This is due to a spell of persistent heavy rain and spells of thundery showers.



### Coastal/Tidal

---

The coastal/tidal flood risk is VERY LOW for the next five days.



### Groundwater

---

The groundwater flood risk is VERY LOW for the next five days.

# Flood Guidance Statement

10:30hrs Friday 04 November 2022

## Flood risk matrix



## Summary of potential impacts

### MINIMAL

Isolated and minor flooding of low-lying land and roads  
Isolated spray/wave on coastal promenades  
Little or no disruption to travel, but wet road surfaces

### MINOR

Localised flooding of land and roads  
Flooding affecting individual properties  
Disruption to travel and key sites in flood plans

### SIGNIFICANT

Flooding affecting parts of communities  
Possible danger to life and damage to buildings/structures  
Disruption to travel and key sites in flood plans

### SEVERE

Danger to life, severe disruption to travel  
Widespread flooding affecting whole communities  
Widespread disruption or loss of infrastructure  
Large scale evacuation of properties possible

Next statement due **10:30hrs Saturday 05 November 2022 (all times are local)**

Contact details **Flood Forecasting Centre Duty Hydrometeorologist - 0330 135 4400**

More information <https://www.gov.uk/government/organisations/flood-forecasting-centre>