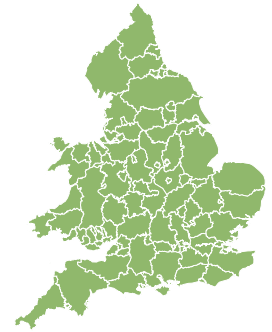
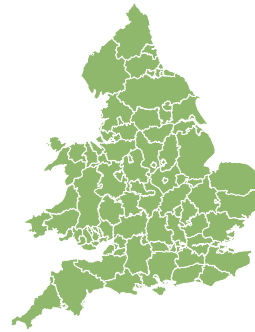
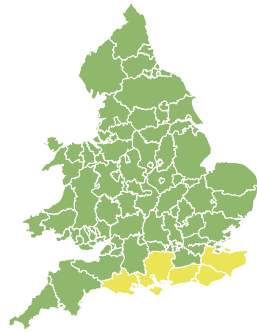
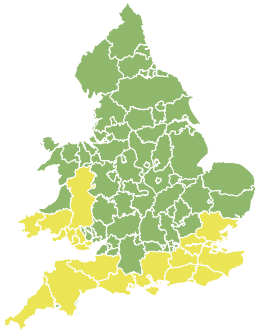


Flood Guidance Statement

10:30hrs Thursday 03 November 2022



Thursday

3 Nov 2022 10:30-23:59

Trend since last FGS

Increased ↑

Friday

4 Nov 2022

Increased ↑

Saturday

5 Nov 2022

Steady →

Sunday

6 Nov 2022

Steady →

Monday

7 Nov 2022

Steady →

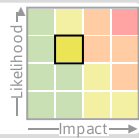
Minor inland flooding is probable in parts of the south of England and the south of Wales today (Thursday) and Friday. The overall flood risk across England and Wales is LOW.

Areas of Concern Map 1: Thursday 03 and Friday 04 November

RISK AREA A

Impact **MINOR**

Likelihood **MEDIUM**



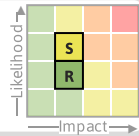
Source River Surface
Likely duration 2 Days

Risk of impacts continue through Friday for southern parts of the risk area only

RISK AREA B

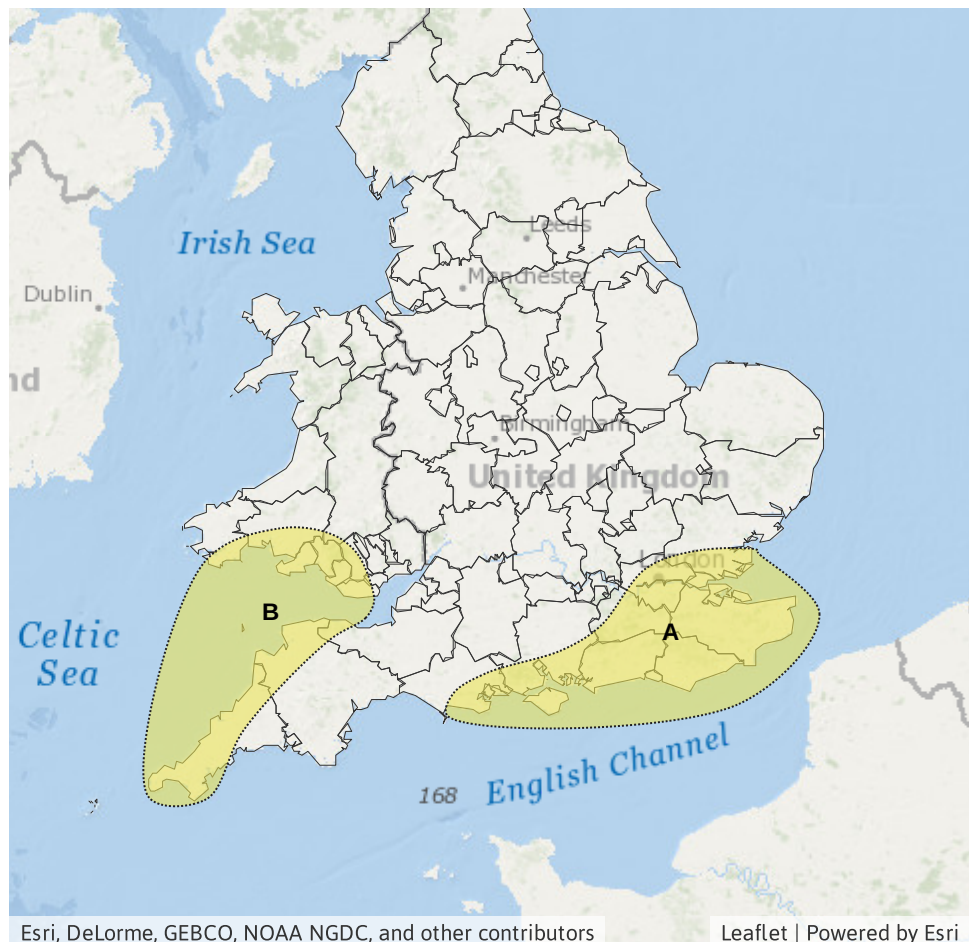
Impact **MINOR**

Likelihood **MEDIUM**



Source River Surface
Likely duration 1 Day

Heavy thundery showers this evening



Esri, DeLorme, GEBCO, NOAA NGDC, and other contributors

Leaflet | Powered by Esri

Assessment of flood risk



Surface water

The overall surface water flood risk is LOW today (Thursday) and Friday.

Minor surface water flooding is probable in parts of England and Wales today and Friday. See Areas of Concern Map 1.

This is due to a spell of persistent heavy rain and spells of thundery showers. Impacts could include localised flooding from urban and fast responding smaller watercourses/catchments, drains, channels and flooding from overland flow.



Rivers

The river flood risk is LOW today (Thursday) and Friday.

Minor river flooding is probable in the south of England from Kent to Hampshire and possible elsewhere today and tomorrow. Minor river flooding is also possible this evening in the south of Wales and parts of South West England. See Area of Concern Map 1.



Coastal/Tidal

The coastal/tidal flood risk is VERY LOW for the next five days.



Groundwater

The groundwater flood risk is VERY LOW for the next five days.

Flood Guidance Statement

10:30hrs Thursday 03 November 2022

Flood risk matrix



Summary of potential impacts

MINIMAL

Isolated and minor flooding of low-lying land and roads
Isolated spray/wave on coastal promenades
Little or no disruption to travel, but wet road surfaces

MINOR

Localised flooding of land and roads
Flooding affecting individual properties
Disruption to travel and key sites in flood plans

SIGNIFICANT

Flooding affecting parts of communities
Possible danger to life and damage to buildings/structures
Disruption to travel and key sites in flood plans

SEVERE

Danger to life, severe disruption to travel
Widespread flooding affecting whole communities
Widespread disruption or loss of infrastructure
Large scale evacuation of properties possible

Next statement due **10:30hrs Friday 04 November 2022 (all times are local)**

Contact details **Flood Forecasting Centre Duty Hydrometeorologist - 0330 135 4400**

More information <https://www.gov.uk/government/organisations/flood-forecasting-centre>