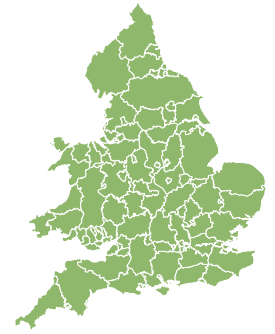
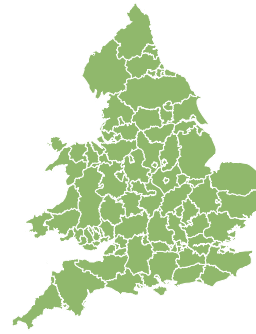
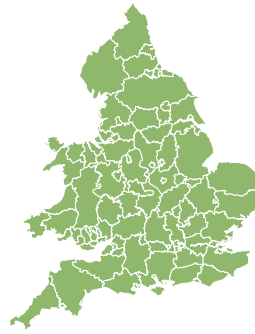


# Flood Guidance Statement

10:30hrs Sunday 30 October 2022

FLOOD  
FORECASTING  
CENTRE

A working partnership between



Sunday

30 Oct 2022 10:30-23:59  
Trend since last FGS

Steady



Monday

31 Oct 2022

Increased



Tuesday

1 Nov 2022

Increased



Wednesday

2 Nov 2022

Steady



Thursday

3 Nov 2022

Steady



Localised minor impacts from surface water and river flooding are possible but not expected later Monday and into Tuesday for parts of England and Wales. The overall flood risk across England and Wales is VERY LOW for the next five days.

## Assessment of flood risk



### Surface water

The surface water flood risk is VERY LOW for the next five days.

Localised minor surface water flooding impacts are possible but not expected later Monday and into Tuesday for central and southern parts of both England and Wales. This is due to heavy rain.



### Rivers

The river flood risk is VERY LOW for the next five days.

Localised minor river flooding impacts are possible but not expected later Monday and into Tuesday for parts of central England. This is due to heavy rain.



### Coastal/Tidal

The coastal/tidal flood risk is VERY LOW for the next five days.



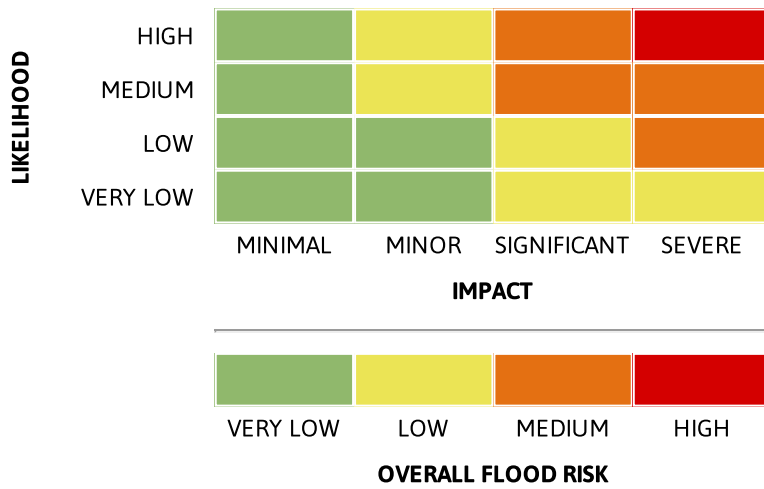
### Groundwater

The groundwater flood risk is VERY LOW for the next five days.

# Flood Guidance Statement

10:30hrs Sunday 30 October 2022

## Flood risk matrix



## Summary of potential impacts

### MINIMAL

Isolated and minor flooding of low-lying land and roads  
Isolated spray/wave on coastal promenades  
Little or no disruption to travel, but wet road surfaces

### MINOR

Localised flooding of land and roads  
Flooding affecting individual properties  
Disruption to travel and key sites in flood plans

### SIGNIFICANT

Flooding affecting parts of communities  
Possible danger to life and damage to buildings/structures  
Disruption to travel and key sites in flood plans

### SEVERE

Danger to life, severe disruption to travel  
Widespread flooding affecting whole communities  
Widespread disruption or loss of infrastructure  
Large scale evacuation of properties possible

Next statement due **10:30hrs Monday 31 October 2022 (all times are local)**

Contact details **Flood Forecasting Centre Duty Hydrometeorologist - 0330 135 4400**

More information <https://www.gov.uk/government/organisations/flood-forecasting-centre>