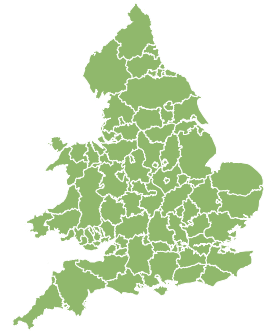
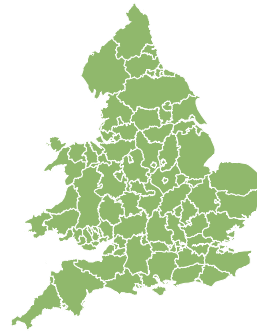
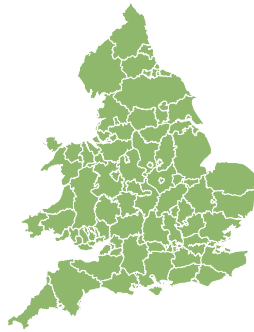
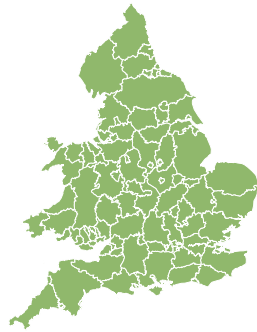
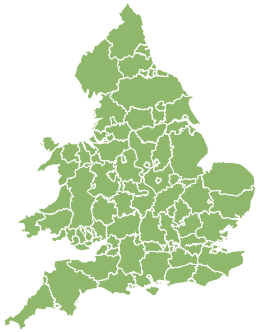


Flood Guidance Statement

10:30hrs Saturday 08 October 2022

FLOOD
FORECASTING
CENTRE

A working partnership between



Saturday

8 Oct 2022 10:30-23:59

Trend since last FGS

Steady



Sunday

9 Oct 2022

Steady



Monday

10 Oct 2022

Steady



Tuesday

11 Oct 2022

Steady



Wednesday

12 Oct 2022

Steady



Minor coastal impacts are possible but not expected on Monday for the Yorkshire and the Humber coastline. The overall flood risk for England and Wales for the next five days is **VERY LOW**.

Assessment of flood risk



Coastal/Tidal

The coastal/tidal flood risk is **VERY LOW** for the next five days despite high spring tides from Sunday to Tuesday.

Minor coastal flooding impacts are possible but not expected on Monday for parts of the Yorkshire and Humber coastline.



Rivers

The river flood risk is **VERY LOW** for the next five days.



Surface water

The surface water flood risk is **VERY LOW** for the next five days.



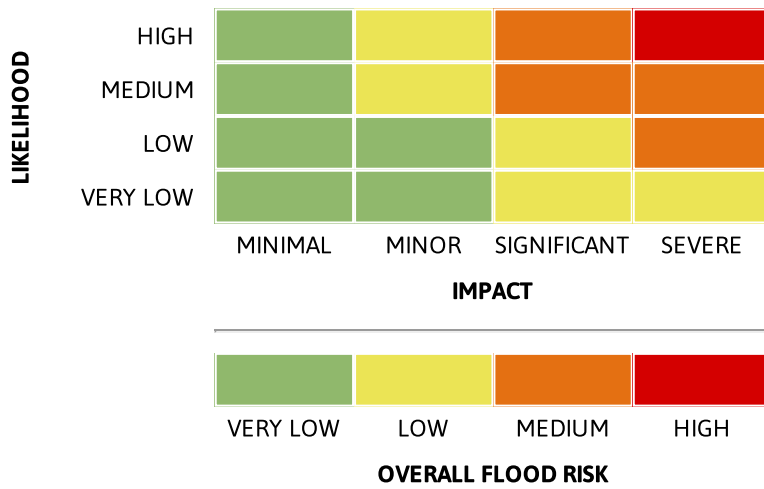
Groundwater

The groundwater flood risk is **VERY LOW** for the next five days.

Flood Guidance Statement

10:30hrs Saturday 08 October 2022

Flood risk matrix



Summary of potential impacts

MINIMAL

Isolated and minor flooding of low-lying land and roads
Isolated spray/wave on coastal promenades
Little or no disruption to travel, but wet road surfaces

MINOR

Localised flooding of land and roads
Flooding affecting individual properties
Disruption to travel and key sites in flood plans

SIGNIFICANT

Flooding affecting parts of communities
Possible danger to life and damage to buildings/structures
Disruption to travel and key sites in flood plans

SEVERE

Danger to life, severe disruption to travel
Widespread flooding affecting whole communities
Widespread disruption or loss of infrastructure
Large scale evacuation of properties possible

Next statement due **10:30hrs Sunday 09 October 2022 (all times are local)**

Contact details **Flood Forecasting Centre Duty Hydrometeorologist - 0330 135 4400**

More information <https://www.gov.uk/government/organisations/flood-forecasting-centre>