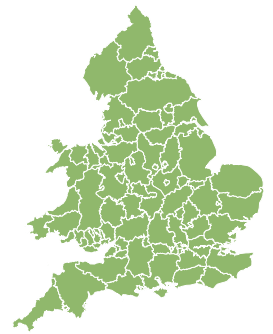
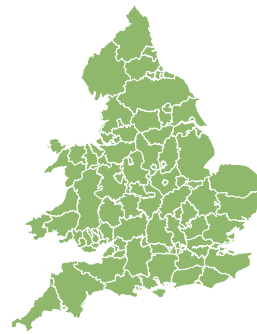
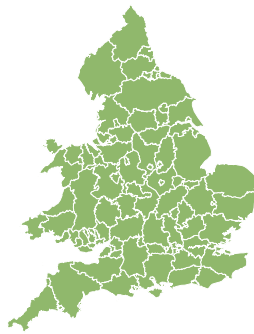
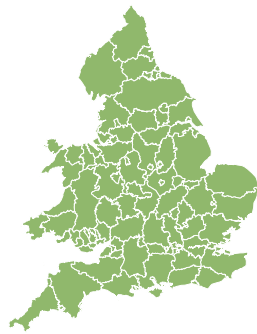
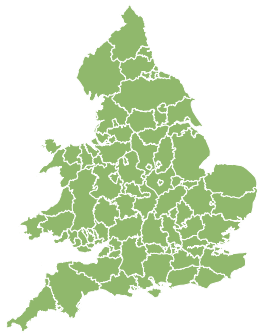


# Flood Guidance Statement

10:30hrs Friday 07 October 2022

FLOOD  
FORECASTING  
CENTRE

A working partnership between



Friday

7 Oct 2022 10:30-23:59

Trend since last FGS

Steady



Saturday

8 Oct 2022

Steady



Sunday

9 Oct 2022

Steady



Monday

10 Oct 2022

Increased



Tuesday

11 Oct 2022

Steady



Minor coastal impacts are possible but not expected on Monday for the Yorkshire and the Humber coastline. The overall flood risk for England and Wales for the next five days is **VERY LOW**.

## Assessment of flood risk



### Coastal/Tidal

The coastal/tidal flood risk is **VERY LOW** for the next five days.

Minor coastal flooding impacts are possible but not expected on Monday for the Yorkshire and the Humber coastline.



### Rivers

The river flood risk is **VERY LOW** for the next five days.



### Surface water

The surface water flood risk is **VERY LOW** for the next five days.



### Groundwater

The groundwater flood risk is **VERY LOW** for the next five days.

# Flood Guidance Statement

10:30hrs Friday 07 October 2022

## Flood risk matrix



## Summary of potential impacts

### MINIMAL

Isolated and minor flooding of low-lying land and roads  
Isolated spray/wave on coastal promenades  
Little or no disruption to travel, but wet road surfaces

### MINOR

Localised flooding of land and roads  
Flooding affecting individual properties  
Disruption to travel and key sites in flood plans

### SIGNIFICANT

Flooding affecting parts of communities  
Possible danger to life and damage to buildings/structures  
Disruption to travel and key sites in flood plans

### SEVERE

Danger to life, severe disruption to travel  
Widespread flooding affecting whole communities  
Widespread disruption or loss of infrastructure  
Large scale evacuation of properties possible

Next statement due **10:30hrs Saturday 08 October 2022 (all times are local)**

Contact details **Flood Forecasting Centre Duty Hydrometeorologist - 0330 135 4400**

More information <https://www.gov.uk/government/organisations/flood-forecasting-centre>