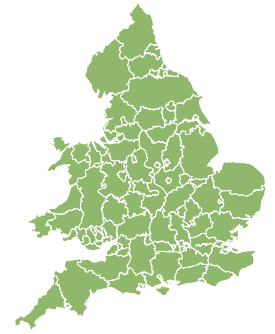
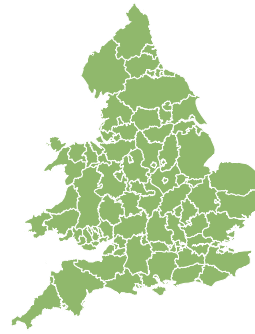


Flood Guidance Statement

10:30hrs Wednesday 05 October 2022



Wednesday

5 Oct 2022 10:30-23:59
Trend since last FGS

Steady



Thursday

6 Oct 2022

Steady



Friday

7 Oct 2022

Steady



Saturday

8 Oct 2022

Steady



Sunday

9 Oct 2022

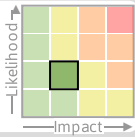
Steady



Minor inland flooding impacts possible in the north of England and possible but not expected elsewhere in Wales and northwest England today (Wednesday). The overall flood risk for England and Wales for the next five days is VERY LOW.

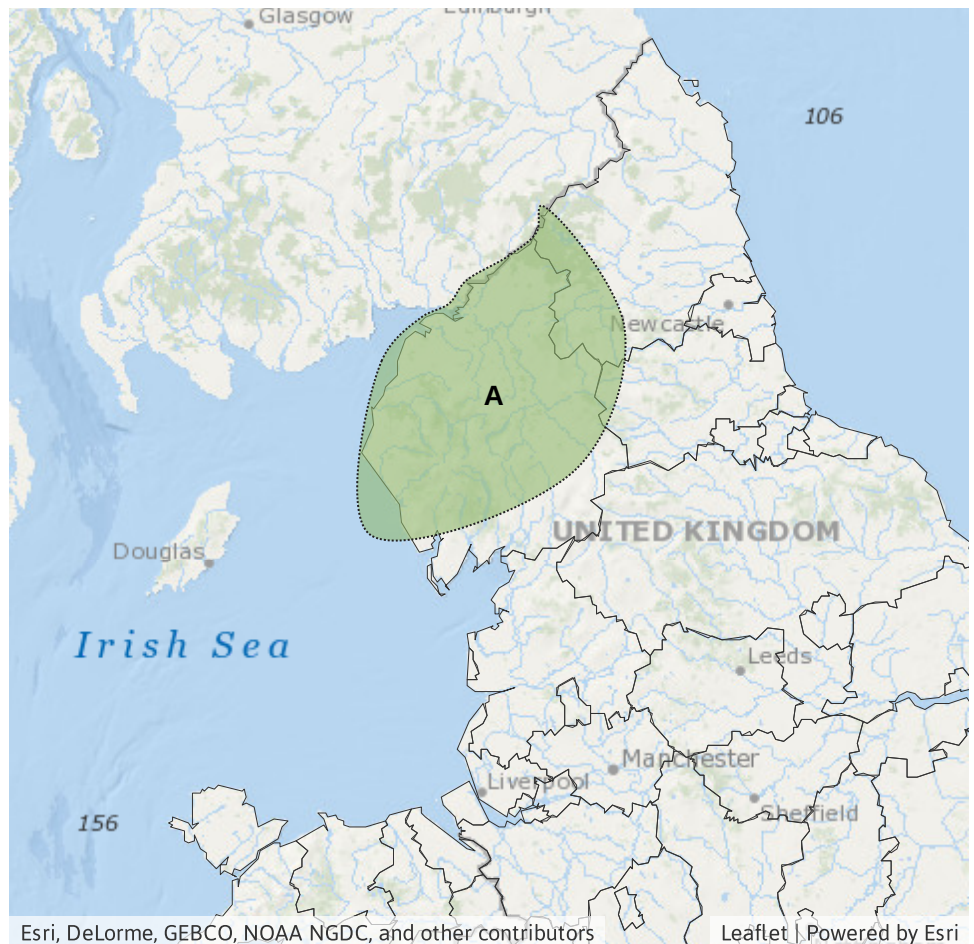
Area of Concern Map 1: Wednesday 5 October 2022.

RISK AREA A
Impact **MINOR**
Likelihood **LOW**



Source River Surface
Likely duration 1 Day

Further, localised heavy rain on Wednesday morning. Localised flooding possible.



Assessment of flood risk



Rivers

The river flood risk is VERY LOW for the next five days.

Localised minor river flooding impacts are possible in parts of the north of England today (Wednesday). Refer to the Specific Area of Concern Map for further details.

Elsewhere, in Wales and the north-west of England, localised minor river flooding impacts are possible but not expected today.

This is due to widespread heavy rain from overnight Tuesday and localised heavy rain on Wednesday morning.



Surface water

The surface water flood risk is VERY LOW for the next five days.

Localised minor surface water flooding impacts are possible in parts of the north of England today (Wednesday). Refer to the Specific Area of Concern Map for further details.

Elsewhere, in Wales and the north-west of England, localised minor surface water flooding impacts are possible but not expected today.

This is due to localised heavy rain during Wednesday morning.



Coastal/Tidal

The coastal/tidal flood risk is VERY LOW for the next five days.



Groundwater

The groundwater flood risk is VERY LOW for the next five days.

Flood Guidance Statement

10:30hrs Wednesday 05 October 2022

Flood risk matrix



Summary of potential impacts

MINIMAL

Isolated and minor flooding of low-lying land and roads
Isolated spray/wave on coastal promenades
Little or no disruption to travel, but wet road surfaces

MINOR

Localised flooding of land and roads
Flooding affecting individual properties
Disruption to travel and key sites in flood plans

SIGNIFICANT

Flooding affecting parts of communities
Possible danger to life and damage to buildings/structures
Disruption to travel and key sites in flood plans

SEVERE

Danger to life, severe disruption to travel
Widespread flooding affecting whole communities
Widespread disruption or loss of infrastructure
Large scale evacuation of properties possible

Next statement due **10:30hrs Thursday 06 October 2022 (all times are local)**

Contact details **Flood Forecasting Centre Duty Hydrometeorologist - 0330 135 4400**

More information <https://www.gov.uk/government/organisations/flood-forecasting-centre>