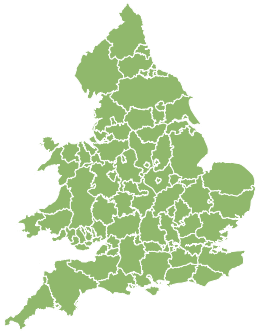


Flood Guidance Statement

10:30hrs Saturday 01 October 2022

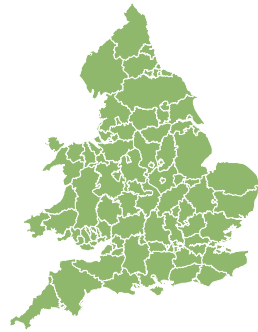


Saturday

1 Oct 2022 10:30-23:59

Trend since last FGS

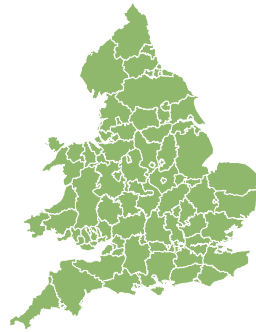
Steady



Sunday

2 Oct 2022

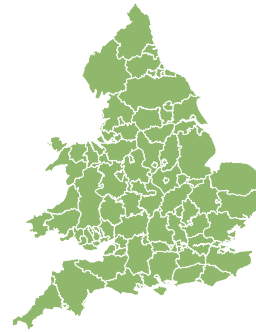
Increased



Monday

3 Oct 2022

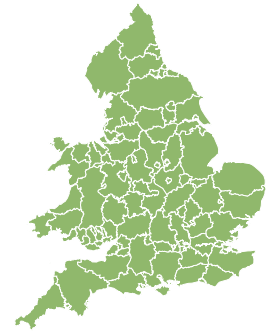
Steady



Tuesday

4 Oct 2022

Increased



Wednesday

5 Oct 2022

Increased



Minor inland flooding impacts are possible but not expected in parts of England and Wales on Sunday, Tuesday and Wednesday. The overall flood risk for England and Wales for the next five days is VERY LOW.

Assessment of flood risk



Rivers

The river flood risk is VERY LOW for the next five days.

Isolated minor river flooding impacts are possible but not expected in parts of the south and south-west of England on Sunday and in parts of Wales and the north of England on Tuesday and Wednesday. This is due to the potential for some widespread heavy rain during these periods.



Surface water

The surface water flood risk is VERY LOW for the next five days.

Isolated minor surface water flooding impacts are possible but not expected in parts of the south and south-west of England on Sunday and in parts of Wales and the north of England on Tuesday and Wednesday. This is due to the potential for some widespread heavy rain during these periods.



Coastal/Tidal

The coastal/tidal flood risk is VERY LOW for the next five days.



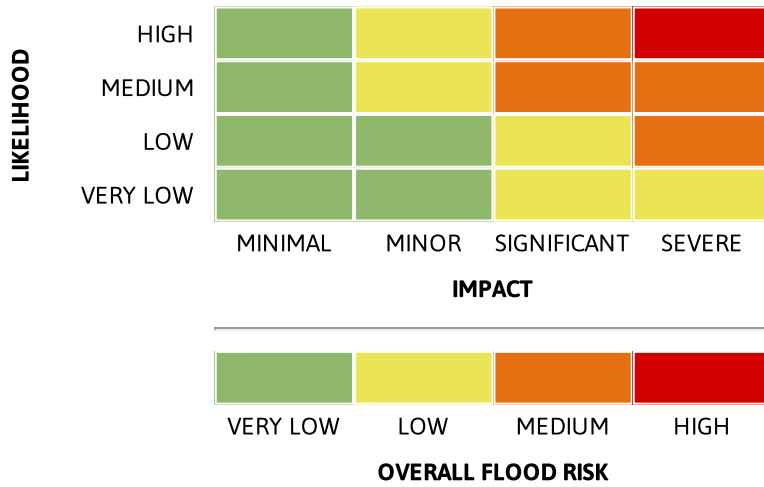
Groundwater

The groundwater flood risk is VERY LOW for the next five days.

Flood Guidance Statement

10:30hrs Saturday 01 October 2022

Flood risk matrix



Summary of potential impacts

MINIMAL

Isolated and minor flooding of low-lying land and roads
Isolated spray/wave on coastal promenades
Little or no disruption to travel, but wet road surfaces

MINOR

Localised flooding of land and roads
Flooding affecting individual properties
Disruption to travel and key sites in flood plans

SIGNIFICANT

Flooding affecting parts of communities
Possible danger to life and damage to buildings/structures
Disruption to travel and key sites in flood plans

SEVERE

Danger to life, severe disruption to travel
Widespread flooding affecting whole communities
Widespread disruption or loss of infrastructure
Large scale evacuation of properties possible

Next statement due **10:30hrs Sunday 02 October 2022 (all times are local)**

Contact details **Flood Forecasting Centre Duty Hydrometeorologist - 0330 135 4400**

More information <https://www.gov.uk/government/organisations/flood-forecasting-centre>