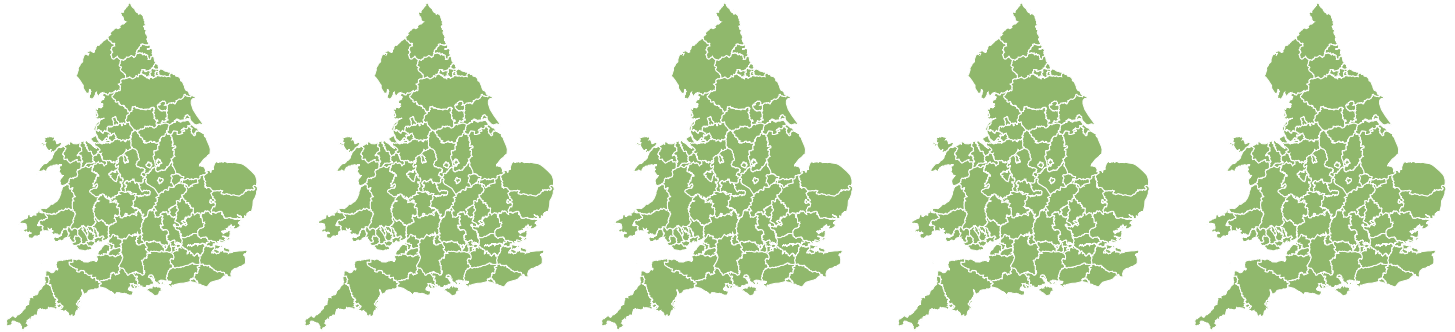


Flood Guidance Statement

10:30hrs Friday 30 September 2022



Friday

30 Sep 2022 10:30-23:59
Trend since last FGS

Steady →

Saturday

1 Oct 2022

Steady →

Sunday

2 Oct 2022

Steady →

Monday

3 Oct 2022

Steady →

Tuesday

4 Oct 2022

Steady →

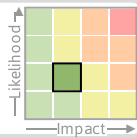
Minor inland flooding impacts are possible in parts of the North of England, the West Midlands and parts of Wales today (Friday). The overall flood risk for England and Wales for the next five days is VERY LOW.

Specific Areas of Concern Map 1: Friday 30 September 2022

RISK AREA A

Impact **MINOR**

Likelihood **LOW**



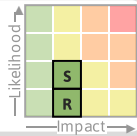
Source River Surface
Likely duration 1 Day

Widespread heavy rainfall during Friday.

RISK AREA B

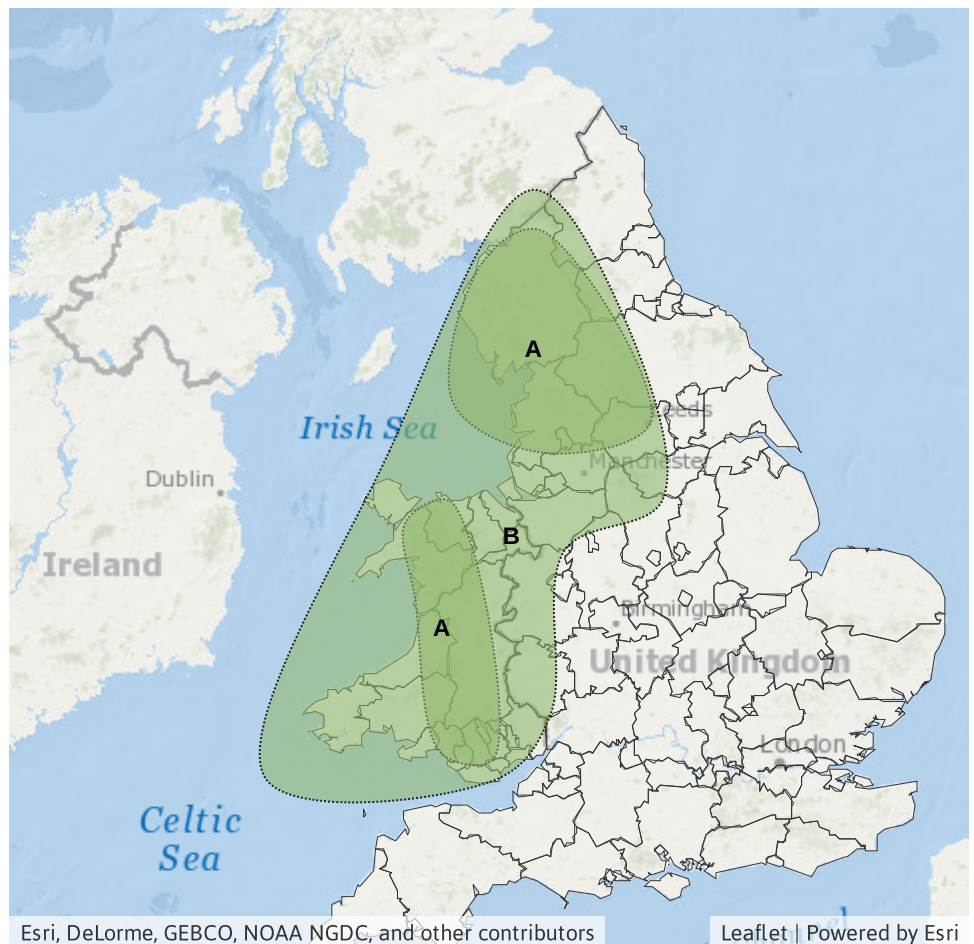
Impact **MINOR**

Likelihood **LOW**



Source River Surface
Likely duration 1 Day

Widespread heavy rainfall during Friday.



Esri, DeLorme, GEBCO, NOAA NGDC, and other contributors

Leaflet | Powered by Esri

Assessment of flood risk



Surface water

The surface water flood risk is VERY LOW for the next five days.

Isolated minor surface water flooding impacts are possible in parts of Wales, the West Midlands and parts of the North of England today (Friday). Refer to the Area of Concern Map. This is due to widespread heavy rain throughout the day.



Rivers

The river flood risk is VERY LOW for the next five days.

Widespread heavy rain today (Friday) will bring the potential for isolated minor river flooding impacts to parts of the North of England, West Midlands and parts of Wales. Refer to the Area of Concern Map.



Coastal/Tidal

The coastal/tidal flood risk is VERY LOW for the next five days.



Groundwater

The groundwater flood risk is VERY LOW for the next five days.

Flood Guidance Statement

10:30hrs Friday 30 September 2022

Flood risk matrix



Summary of potential impacts

MINIMAL

Isolated and minor flooding of low-lying land and roads
Isolated spray/wave on coastal promenades
Little or no disruption to travel, but wet road surfaces

MINOR

Localised flooding of land and roads
Flooding affecting individual properties
Disruption to travel and key sites in flood plans

SIGNIFICANT

Flooding affecting parts of communities
Possible danger to life and damage to buildings/structures
Disruption to travel and key sites in flood plans

SEVERE

Danger to life, severe disruption to travel
Widespread flooding affecting whole communities
Widespread disruption or loss of infrastructure
Large scale evacuation of properties possible

Next statement due **10:30hrs Saturday 01 October 2022 (all times are local)**

Contact details **Flood Forecasting Centre Duty Hydrometeorologist - 0330 135 4400**

More information <https://www.gov.uk/government/organisations/flood-forecasting-centre>