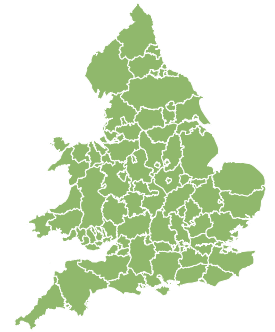
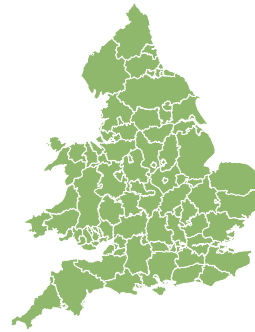
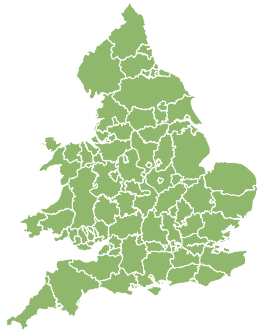


# Flood Guidance Statement

10:30hrs Tuesday 13 September 2022



Tuesday

13 Sep 2022 10:30-23:59  
Trend since last FGS

Steady



Wednesday

14 Sep 2022

Steady



Thursday

15 Sep 2022

Steady



Friday

16 Sep 2022

Steady



Saturday

17 Sep 2022

Steady



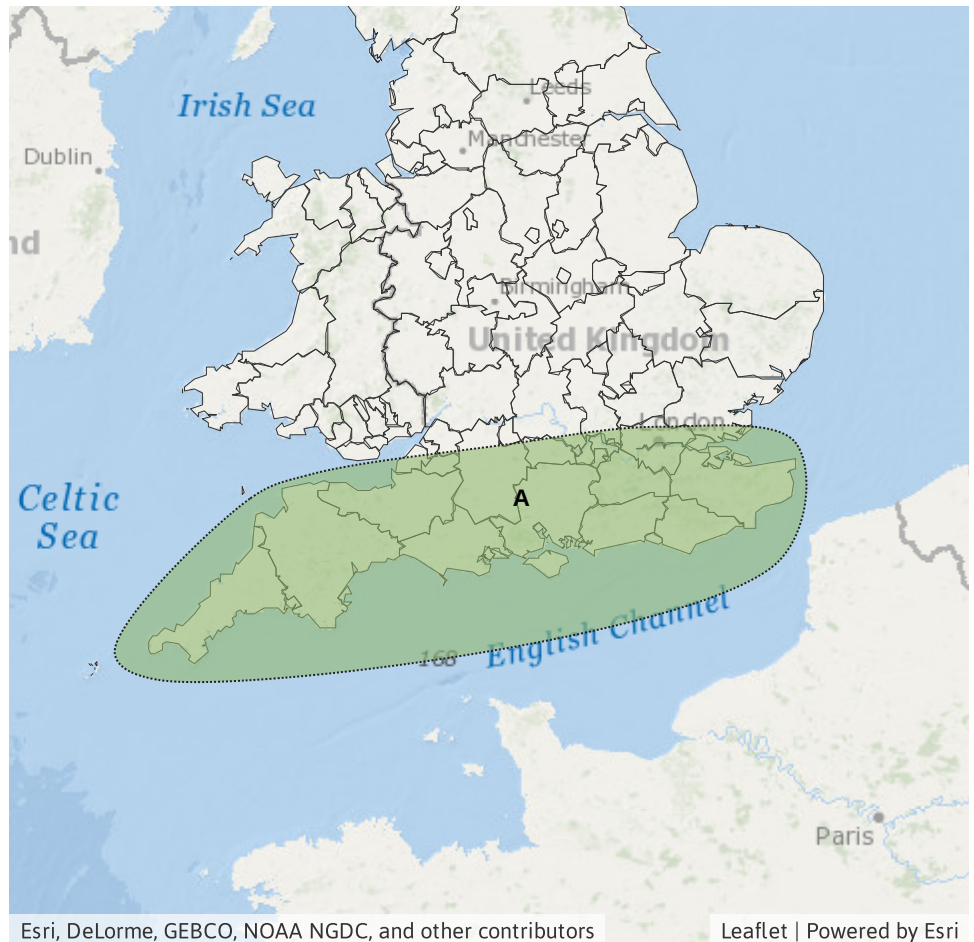
Minor surface water and river flooding impacts are possible today (Tuesday) and on Wednesday in the south of England. The overall flood risk for the next five days is VERY LOW.

## Specific Area of Concern Map 1 - Tuesday 13 and Wednesday 14 September 2022.

**RISK AREA A**  
Impact **MINOR**  
Likelihood **LOW**

Source River Surface  
Likely duration 2 Days

Rain, heavy at times, Tuesday afternoon through to Wednesday morning.



## Assessment of flood risk



### Surface water

---

The surface water flood risk is VERY LOW for the next five days.

Minor surface water flooding impacts are possible for parts of southern England from this afternoon (Tuesday) through into Wednesday morning. This is due to the potential for heavy rain.

Impacts could include localised flooding from urban and fast responding smaller watercourses/catchments, drains, channels and flooding from overland flow.



### Rivers

---

The river flood risk is VERY LOW for the next five days.

Minor river flooding impacts are possible for parts of southern England from this afternoon (Tuesday) through into Wednesday morning. This is due to the potential for heavy rain.



### Coastal/Tidal

---

The coastal/tidal flood risk is VERY LOW for the next five days.

Despite high spring tides, no more than minimal coastal flooding impacts are expected.



### Groundwater

---

The groundwater flood risk is VERY LOW for the next five days.

# Flood Guidance Statement

10:30hrs Tuesday 13 September 2022

## Flood risk matrix



## Summary of potential impacts

### MINIMAL

Isolated and minor flooding of low-lying land and roads  
Isolated spray/wave on coastal promenades  
Little or no disruption to travel, but wet road surfaces

### MINOR

Localised flooding of land and roads  
Flooding affecting individual properties  
Disruption to travel and key sites in flood plans

### SIGNIFICANT

Flooding affecting parts of communities  
Possible danger to life and damage to buildings/structures  
Disruption to travel and key sites in flood plans

### SEVERE

Danger to life, severe disruption to travel  
Widespread flooding affecting whole communities  
Widespread disruption or loss of infrastructure  
Large scale evacuation of properties possible

Next statement due **10:30hrs Wednesday 14 September 2022 (all times are local)**

Contact details **Flood Forecasting Centre Duty Hydrometeorologist - 0330 135 4400**

More information <https://www.gov.uk/government/organisations/flood-forecasting-centre>