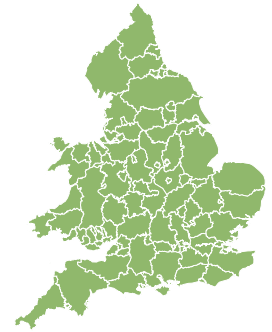
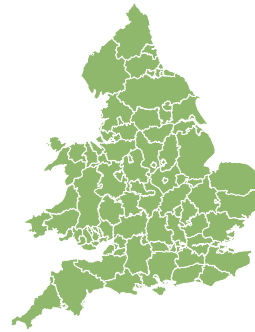


Flood Guidance Statement

10:30hrs Monday 12 September 2022



Monday

12 Sep 2022 10:30-23:59
Trend since last FGS

Steady →

Tuesday

13 Sep 2022

Increased ↑

Wednesday

14 Sep 2022

Increased ↑

Thursday

15 Sep 2022

Steady →

Friday

16 Sep 2022

Steady →

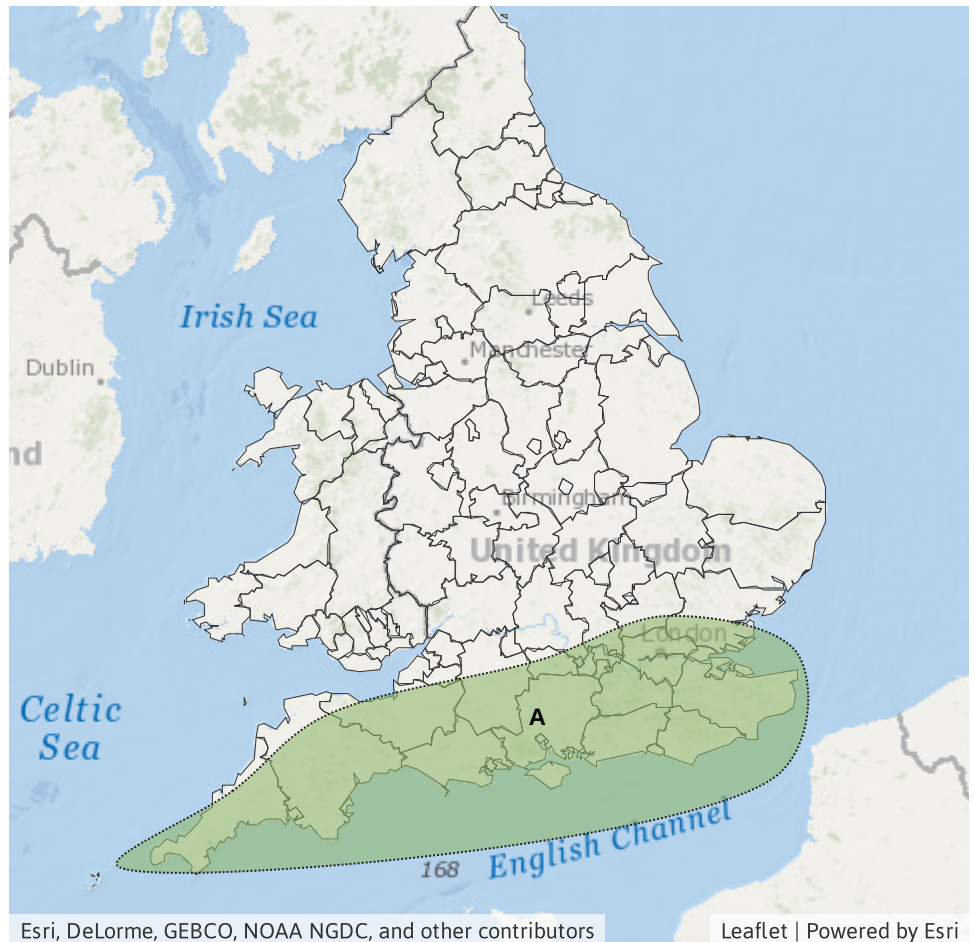
Minor river and surface water flooding is possible on Tuesday and Wednesday in the south of England. The overall flood risk for the next five days is VERY LOW.

Specific Area of Concern Map 1 - Tuesday 13 and Wednesday 14 September 2022.

RISK AREA A
Impact **MINOR**
Likelihood **LOW**

Source River Surface
Likely duration 2 Days

Slow-moving, heavy rain from Tuesday afternoon into Wednesday morning.



Assessment of flood risk



Surface water

The surface water flood risk is VERY LOW for the next five days.

Minor surface water flooding is possible for parts of the south of England on Tuesday and into Wednesday morning. This is due to the potential for slow moving, heavy rain.

Impacts could include localised flooding from urban and fast responding smaller watercourses/catchments, drains, channels and flooding from overland flow.



Rivers

The river flood risk is VERY LOW for the next five days.

Minor river flooding is possible for parts of the south of England on Tuesday and into Wednesday morning. This is due to the potential for slow moving, heavy rain.



Coastal/Tidal

The coastal/tidal flood risk is VERY LOW for the next five days.

Despite high spring tides, no more than minimal coastal flooding impacts are expected.



Groundwater

The groundwater flood risk is VERY LOW for the next five days.

Flood Guidance Statement

10:30hrs Monday 12 September 2022

Flood risk matrix



Summary of potential impacts

MINIMAL

Isolated and minor flooding of low-lying land and roads
Isolated spray/wave on coastal promenades
Little or no disruption to travel, but wet road surfaces

MINOR

Localised flooding of land and roads
Flooding affecting individual properties
Disruption to travel and key sites in flood plans

SIGNIFICANT

Flooding affecting parts of communities
Possible danger to life and damage to buildings/structures
Disruption to travel and key sites in flood plans

SEVERE

Danger to life, severe disruption to travel
Widespread flooding affecting whole communities
Widespread disruption or loss of infrastructure
Large scale evacuation of properties possible

Next statement due **10:30hrs Tuesday 13 September 2022 (all times are local)**

Contact details **Flood Forecasting Centre Duty Hydrometeorologist - 0330 135 4400**

More information <https://www.gov.uk/government/organisations/flood-forecasting-centre>