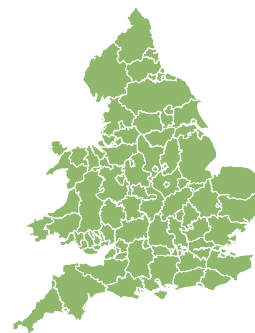
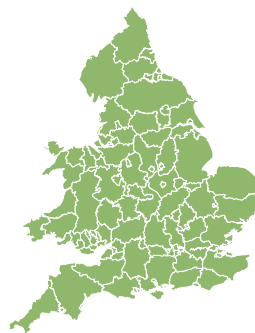
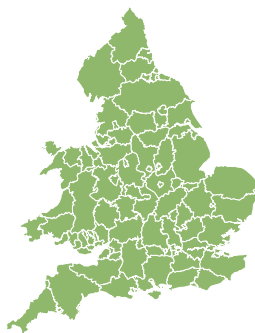
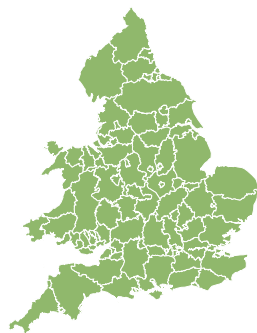
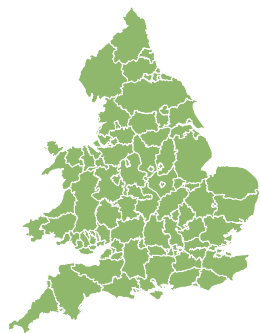


# Flood Guidance Statement

10:30hrs Sunday 11 September 2022

FLOOD  
FORECASTING  
CENTRE

A working partnership between



Sunday

11 Sep 2022 10:30-23:59

Trend since last FGS

Increased



Monday

12 Sep 2022

Increased



Tuesday

13 Sep 2022

Steady



Wednesday

14 Sep 2022

Steady



Thursday

15 Sep 2022

Steady



Minor river and surface water flooding are possible but not expected for parts of northern England later today (Sunday) and into Monday. The overall flood risk for the next five days is VERY LOW.

## Assessment of flood risk



### Rivers

Minor river flooding is possible but not expected for parts of northern England later today (Sunday) and into Monday. This is due to the potential for heavy, persistent rain.

The river flood risk is VERY LOW for the next five days.



### Surface water

Minor surface water flooding is possible but not expected for parts of northern England later today (Sunday) and into Monday. This is due to the potential for heavy, persistent rain.

The surface water flood risk is VERY LOW for the next five days.



### Coastal/Tidal

The coastal/tidal flood risk is VERY LOW for the next five days.

Despite high spring tides no more than minimal coastal flooding impacts are expected.



### Groundwater

The groundwater flood risk is VERY LOW for the next five days.

# Flood Guidance Statement

10:30hrs Sunday 11 September 2022

## Flood risk matrix



## Summary of potential impacts

### MINIMAL

Isolated and minor flooding of low-lying land and roads  
Isolated spray/wave on coastal promenades  
Little or no disruption to travel, but wet road surfaces

### MINOR

Localised flooding of land and roads  
Flooding affecting individual properties  
Disruption to travel and key sites in flood plans

### SIGNIFICANT

Flooding affecting parts of communities  
Possible danger to life and damage to buildings/structures  
Disruption to travel and key sites in flood plans

### SEVERE

Danger to life, severe disruption to travel  
Widespread flooding affecting whole communities  
Widespread disruption or loss of infrastructure  
Large scale evacuation of properties possible

Next statement due **10:30hrs Monday 12 September 2022 (all times are local)**

Contact details **Flood Forecasting Centre Duty Hydrometeorologist - 0330 135 4400**

More information <https://www.gov.uk/government/organisations/flood-forecasting-centre>