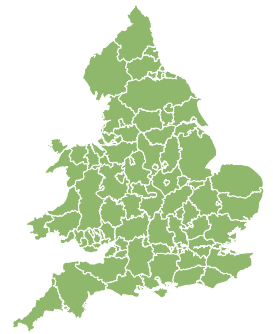
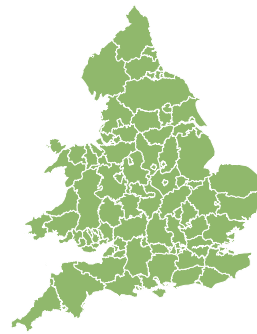


Flood Guidance Statement

10:30hrs Friday 09 September 2022



Friday

9 Sep 2022 10:30-23:59
Trend since last FGS

Steady



Saturday

10 Sep 2022

Steady



Sunday

11 Sep 2022

Steady



Monday

12 Sep 2022

Steady



Tuesday

13 Sep 2022

Steady



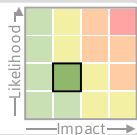
Localised, minor surface water flooding impacts are possible across parts of England today (Friday) and possible but not expected for parts of England tomorrow. The overall flood risk is VERY LOW.

Specific Areas of Concern Map 1 - Friday 9 September 2022

RISK AREA A

Impact **MINOR**

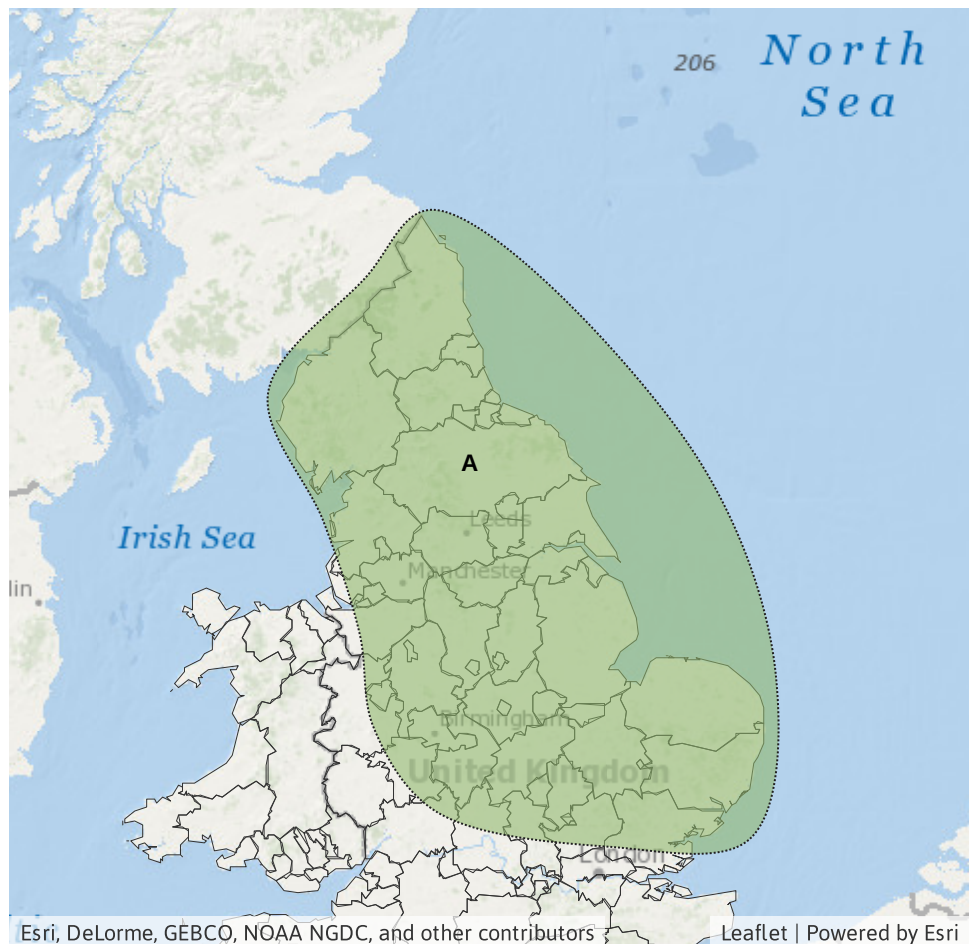
Likelihood **LOW**



Source Surface

Likely duration 1 Day

A risk of slow-moving heavy thundery showers during Friday daytime.



Esri, DeLorme, GEBCO, NOAA NGDC, and other contributors

Leaflet | Powered by Esri

Assessment of flood risk



Surface water

The surface water flood risk is VERY LOW for the next five days.

Localised, minor surface water flooding impacts are possible across parts of northern, central and eastern England today (Friday). Refer to Specific Areas of Concern Map. Localised, minor surface water flooding impacts are possible but not expected elsewhere across England and Wales today, and in the east of England tomorrow. This is due to the potential for heavy and thundery showers becoming persistent at times.

Impacts could include localised flooding from urban and fast responding smaller watercourses/catchments, drains, channels and flooding from overland flow.



Coastal/Tidal

The coastal/tidal flood risk is VERY LOW for the next five days.

High spring tides during the weekend and into next week, however no more than minimal coastal flood impacts are currently expected.



Rivers

The river flood risk is VERY LOW for the next five days.



Groundwater

The groundwater flood risk is VERY LOW for the next five days.

Flood Guidance Statement

10:30hrs Friday 09 September 2022

Flood risk matrix



Summary of potential impacts

MINIMAL

Isolated and minor flooding of low-lying land and roads
Isolated spray/wave on coastal promenades
Little or no disruption to travel, but wet road surfaces

MINOR

Localised flooding of land and roads
Flooding affecting individual properties
Disruption to travel and key sites in flood plans

SIGNIFICANT

Flooding affecting parts of communities
Possible danger to life and damage to buildings/structures
Disruption to travel and key sites in flood plans

SEVERE

Danger to life, severe disruption to travel
Widespread flooding affecting whole communities
Widespread disruption or loss of infrastructure
Large scale evacuation of properties possible

Next statement due **10:30hrs Saturday 10 September 2022 (all times are local)**

Contact details **Flood Forecasting Centre Duty Hydrometeorologist - 0330 135 4400**

More information <https://www.gov.uk/government/organisations/flood-forecasting-centre>