

Flood Guidance Statement

10:30hrs Wednesday 07 September 2022

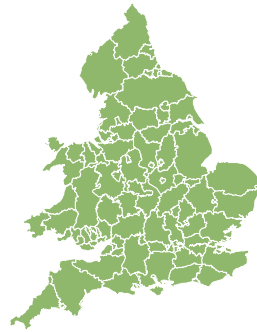


Wednesday

7 Sep 2022 10:30-23:59

Trend since last FGS

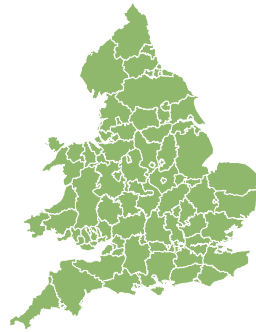
Steady



Thursday

8 Sep 2022

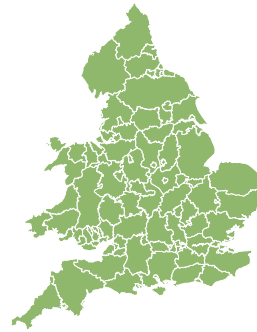
Steady



Friday

9 Sep 2022

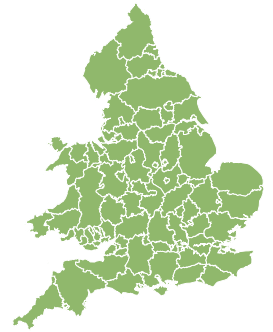
Steady



Saturday

10 Sep 2022

Steady



Sunday

11 Sep 2022

Steady



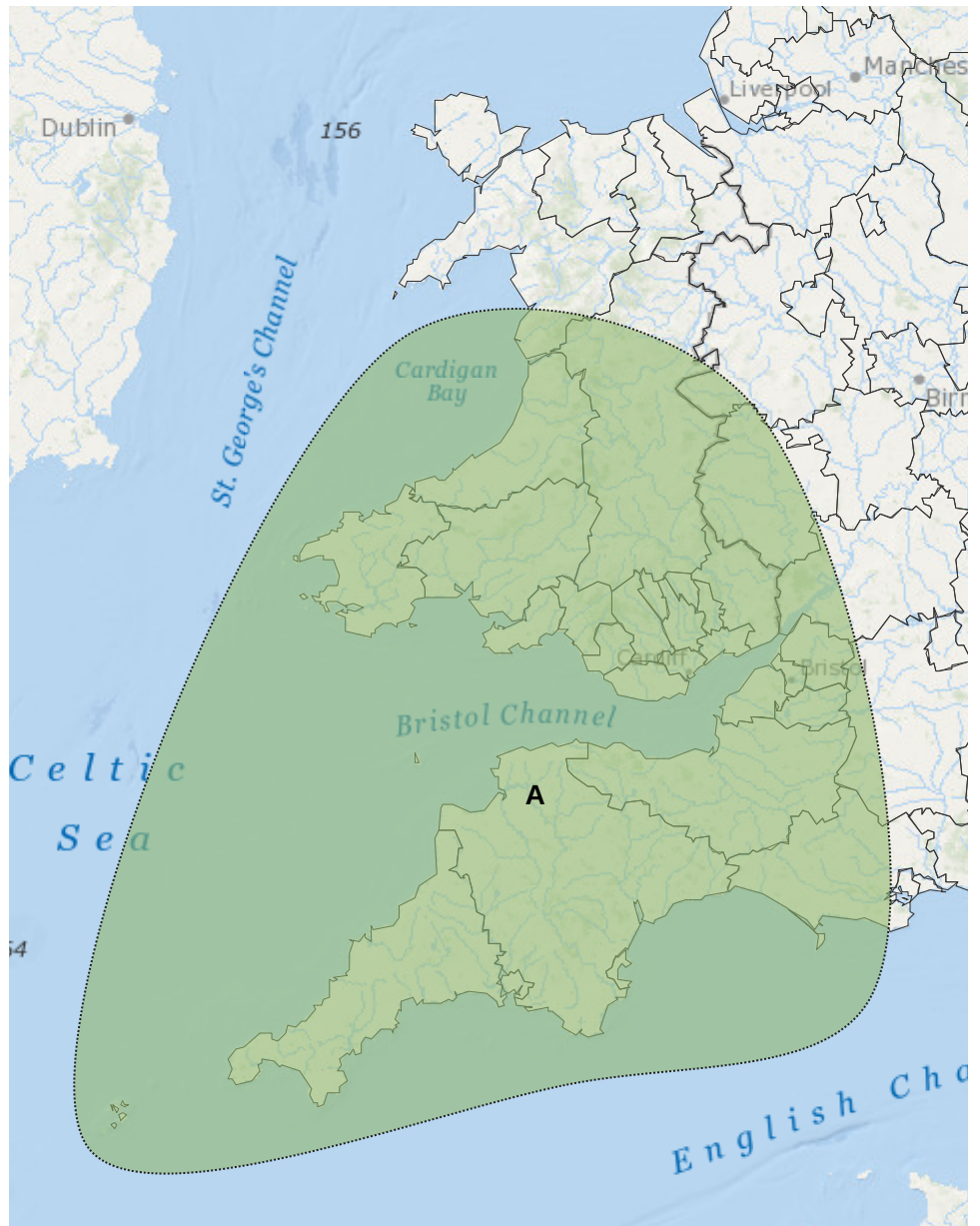
Localised, minor surface water flooding impacts are possible across parts of England and Wales today (Wednesday) and parts of England on Thursday. The overall flood risk is VERY LOW.

Specific Areas of Concern Map 1 - Wednesday 7 September

RISK AREA A
Impact **MINOR**
Likelihood **LOW**

Source Surface
Likely duration 1 Day

Heavy showers possibly resulting in localised surface water flooding.

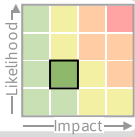


Flood Guidance Statement

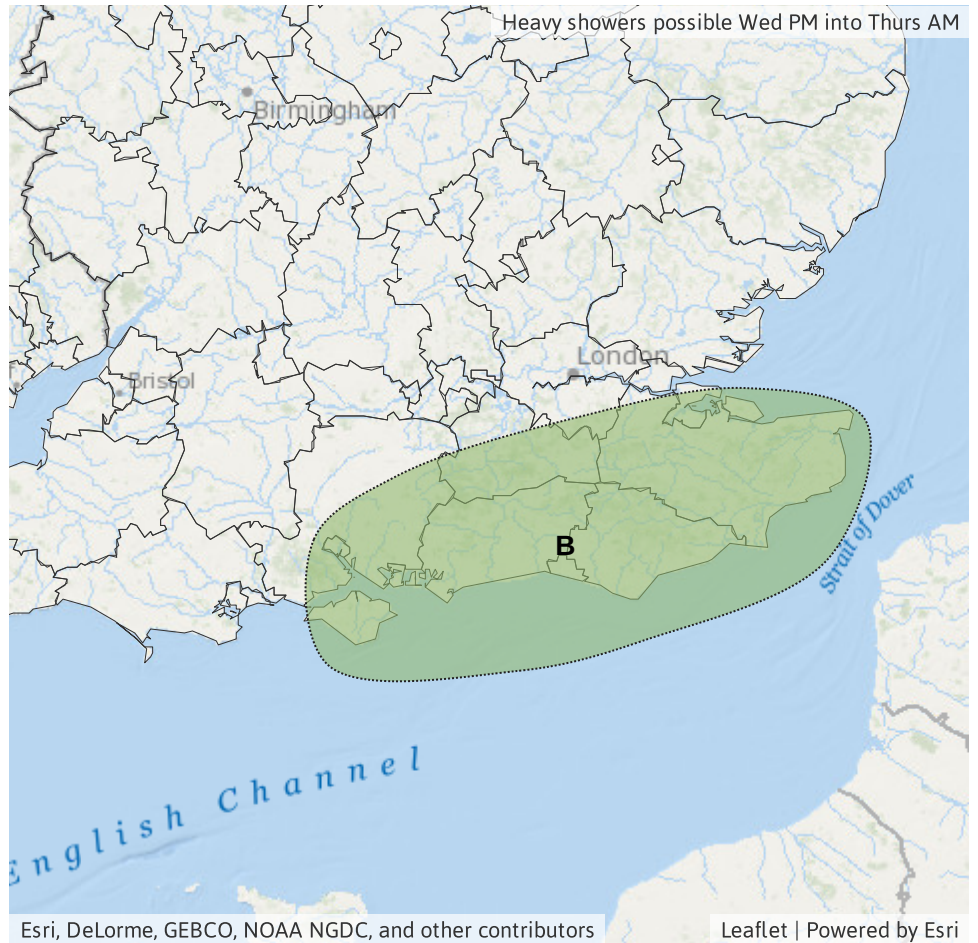
10:30hrs Wednesday 07 September 2022

Specific Areas of Concern Map 2 - Wednesday 7 and Thursday 8 September.

RISK AREA B
Impact **MINOR**
Likelihood **LOW**

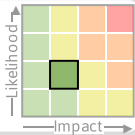


Source Surface
Likely duration 2 Days



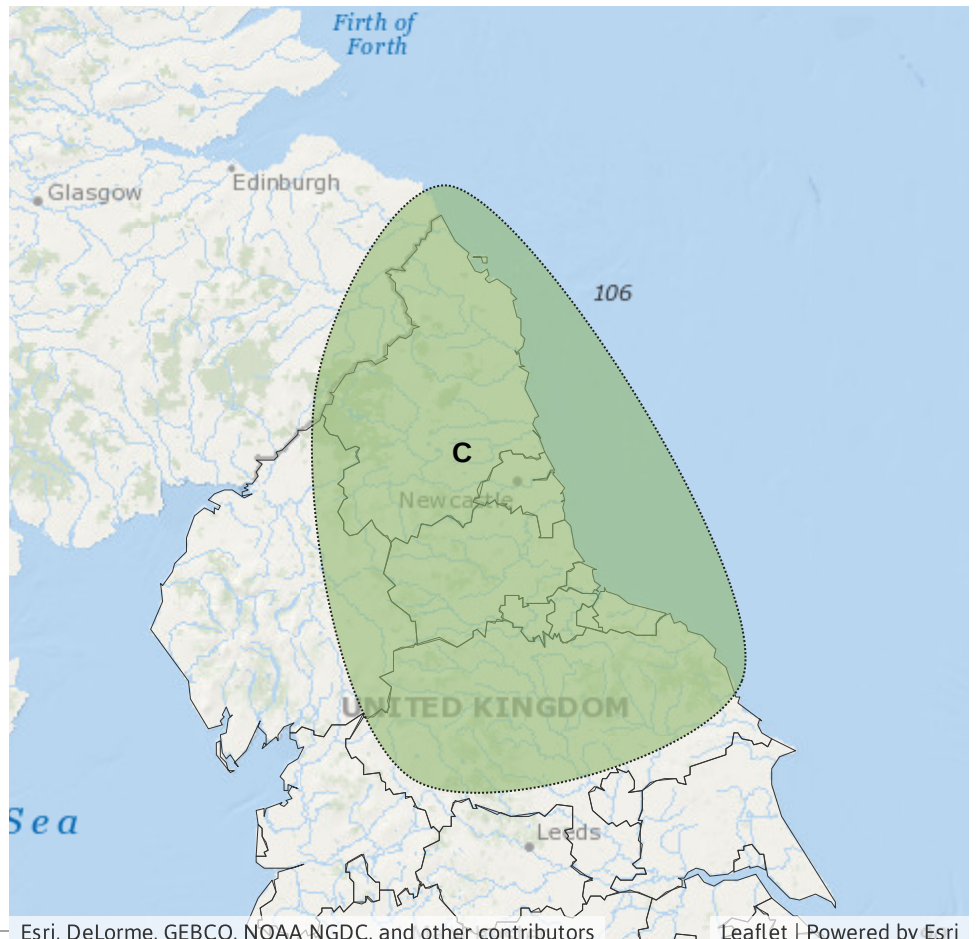
Specific Areas of Concern Map 3 - Thursday 8 September

RISK AREA C
Impact **MINOR**
Likelihood **LOW**



Source Surface
Likely duration 1 Day

Heavy rain possibly resulting in localised surface water flooding.



Assessment of flood risk



Surface water

The surface water flood risk is VERY LOW for the next five days.

Localised, minor surface water flooding impacts are possible across parts of England and Wales today (Wednesday) and parts of England tomorrow (Thursday). Refer to Specific Areas of Concern Maps.

Localised, minor surface water flooding impacts are possible but not expected elsewhere across England and Wales today until Friday. This is due to widespread, heavy and thundery showers becoming persistent at times on all days.

Impacts could include localised flooding from urban and fast responding smaller watercourses/catchments, drains, channels and flooding from overland flow.



Rivers

The river flood risk is VERY LOW for the next five days.



Coastal/Tidal

The coastal/tidal flood risk is VERY LOW for the next five days.

We will be entering a period of high spring tides at the weekend, however no more than minimal coastal flood impacts are currently expected.



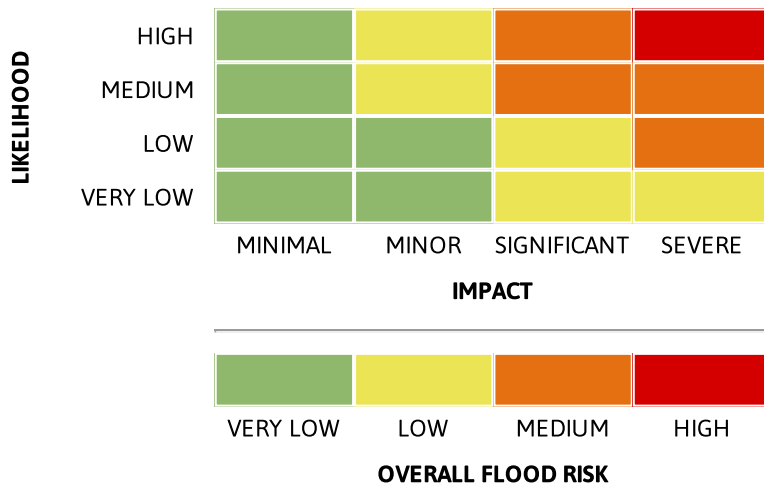
Groundwater

The groundwater flood risk is VERY LOW for the next five days.

Flood Guidance Statement

10:30hrs Wednesday 07 September 2022

Flood risk matrix



Summary of potential impacts

MINIMAL

Isolated and minor flooding of low-lying land and roads
Isolated spray/wave on coastal promenades
Little or no disruption to travel, but wet road surfaces

MINOR

Localised flooding of land and roads
Flooding affecting individual properties
Disruption to travel and key sites in flood plans

SIGNIFICANT

Flooding affecting parts of communities
Possible danger to life and damage to buildings/structures
Disruption to travel and key sites in flood plans

SEVERE

Danger to life, severe disruption to travel
Widespread flooding affecting whole communities
Widespread disruption or loss of infrastructure
Large scale evacuation of properties possible

Next statement due **10:30hrs Thursday 08 September 2022 (all times are local)**

Contact details **Flood Forecasting Centre Duty Hydrometeorologist - 0330 135 4400**

More information <https://www.gov.uk/government/organisations/flood-forecasting-centre>