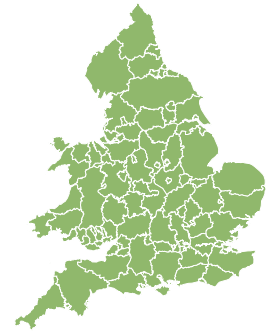
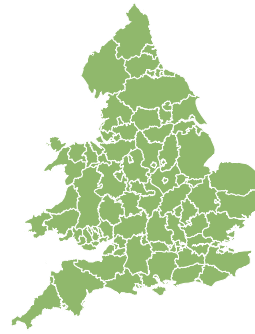
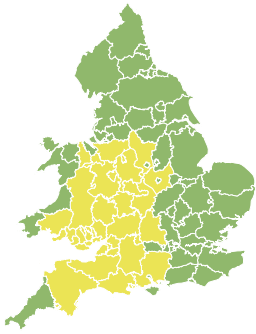


Flood Guidance Statement

10:30hrs Monday 05 September 2022



Monday

5 Sep 2022 10:30-23:59

Trend since last FGS

Increased



Tuesday

6 Sep 2022

Steady



Wednesday

7 Sep 2022

Steady



Thursday

8 Sep 2022

Steady



Friday

9 Sep 2022

Steady



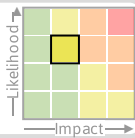
Minor surface water flooding impacts are probable across parts of England and Wales today (Monday) and possible tomorrow (Tuesday). The overall flood risk is LOW.

Specific Area of Concern Map 1 - Monday 5 September

RISK AREA A

Impact **MINOR**

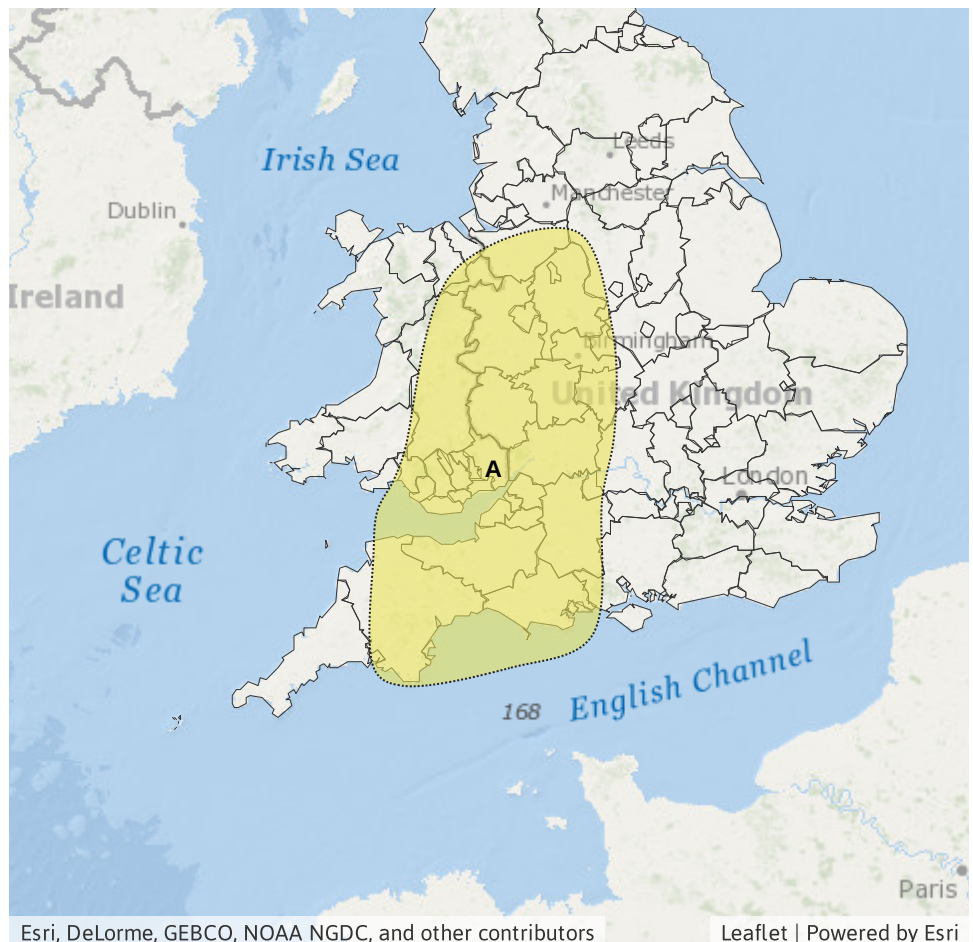
Likelihood **MEDIUM**



Source Surface

Likely duration 1 Day

Heavy, thundery showers probably bringing localised surface water flooding.



Esri, DeLorme, GEBCO, NOAA NGDC, and other contributors

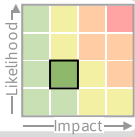
Leaflet | Powered by Esri

Flood Guidance Statement

10:30hrs Monday 05 September 2022

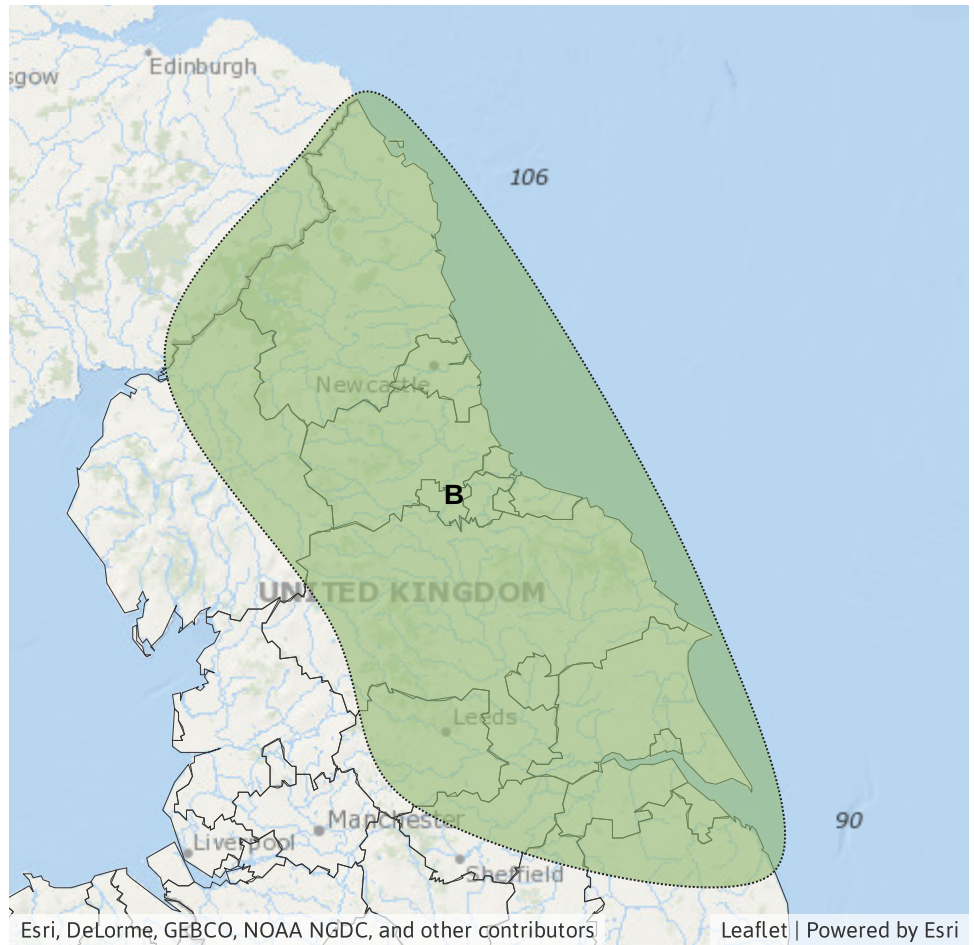
Specific Area of Concern Map 2 - Tuesday 6 September

RISK AREA B
Impact **MINOR**
Likelihood **LOW**



Source Surface
Likely duration 1 Day

Heavy showers possibly resulting in localised surface water flooding.



Assessment of flood risk



Surface water

The surface water flood risk is LOW today.

Minor surface water flooding impacts are probable today (Monday) across parts of central and south-west England and parts of Wales and possible tomorrow (Tuesday) across the north-east of England. Minor impacts are also possible but not expected more widely across England and Wales throughout this week. This is due to widespread, heavy and thundery showers becoming more persistent at times.

Impacts could include localised flooding from urban and fast responding smaller watercourses/catchments, drains, channels and flooding from overland flow. Refer to Specific Areas of Concern Maps.



Rivers

The river flood risk is VERY LOW for the next five days.



Coastal/Tidal

The coastal/tidal flood risk is VERY LOW for the next five days.



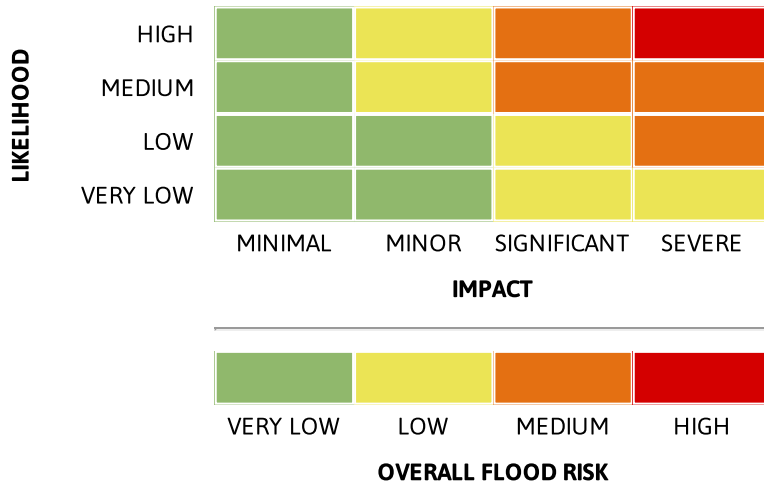
Groundwater

The groundwater flood risk is VERY LOW for the next five days.

Flood Guidance Statement

10:30hrs Monday 05 September 2022

Flood risk matrix



Summary of potential impacts

MINIMAL

Isolated and minor flooding of low-lying land and roads
Isolated spray/wave on coastal promenades
Little or no disruption to travel, but wet road surfaces

MINOR

Localised flooding of land and roads
Flooding affecting individual properties
Disruption to travel and key sites in flood plans

SIGNIFICANT

Flooding affecting parts of communities
Possible danger to life and damage to buildings/structures
Disruption to travel and key sites in flood plans

SEVERE

Danger to life, severe disruption to travel
Widespread flooding affecting whole communities
Widespread disruption or loss of infrastructure
Large scale evacuation of properties possible

Next statement due **10:30hrs Tuesday 06 September 2022 (all times are local)**

Contact details **Flood Forecasting Centre Duty Hydrometeorologist - 0330 135 4400**

More information <https://www.gov.uk/government/organisations/flood-forecasting-centre>