

# Flood Guidance Statement

10:30hrs Sunday 04 September 2022

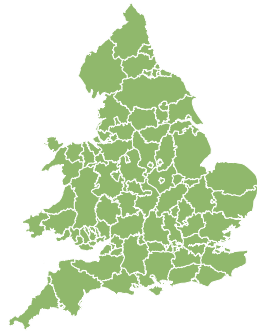


Sunday

4 Sep 2022 10:30-23:59

Trend since last FGS

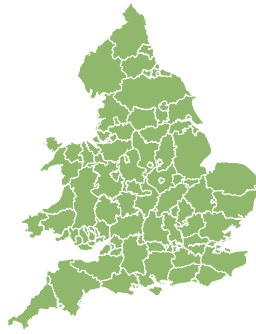
Increased ↑



Monday

5 Sep 2022

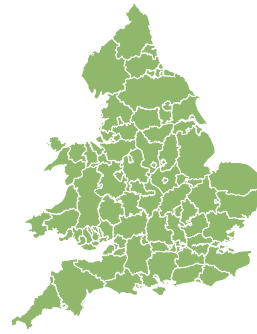
Increased ↑



Tuesday

6 Sep 2022

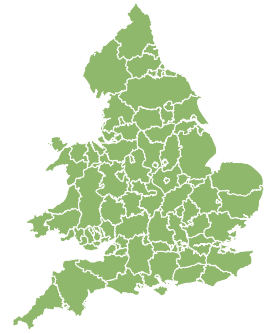
Increased ↑



Wednesday

7 Sep 2022

Steady →



Thursday

8 Sep 2022

Steady →

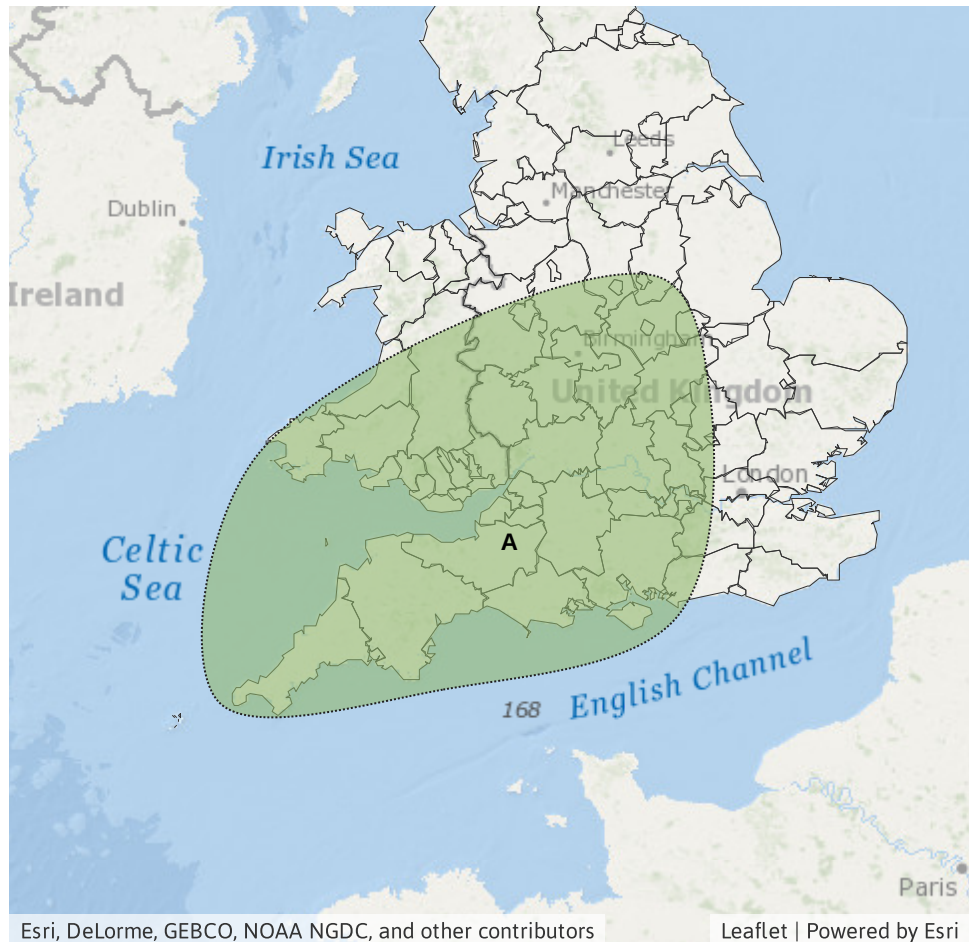
Minor surface water flooding impacts are possible across parts of England and Wales today (Sunday) through to Tuesday. The overall flood risk is VERY LOW.

## Specific Area of Concern Map 1 - Sunday 4 to Tuesday 6 September

**RISK AREA A**  
Impact **MINOR**  
Likelihood **LOW**

Source Surface  
Likely duration 3 Days

Multiple spells of heavy rain and thundery showers.



## Assessment of flood risk



### Surface water

---

The surface water flood risk is VERY LOW for the next five days.

Minor surface water flooding impacts are possible today (Sunday) through to Tuesday across parts of central and south-west England and the south of Wales. This is due to multiple spells of heavy rain and showers. Minor impacts are also possible but not expected more widely on these days.

Impacts could include localised flooding from urban and fast responding smaller watercourses/catchments, drains, channels and flooding from overland flow. Refer to Specific Areas of Concern Map.



### Rivers

---

The river flood risk is VERY LOW for the next five days.



### Coastal/Tidal

---

The coastal/tidal flood risk is VERY LOW for the next five days.



### Groundwater

---

The groundwater flood risk is VERY LOW for the next five days.

# Flood Guidance Statement

10:30hrs Sunday 04 September 2022

## Flood risk matrix



## Summary of potential impacts

### MINIMAL

Isolated and minor flooding of low-lying land and roads  
Isolated spray/wave on coastal promenades  
Little or no disruption to travel, but wet road surfaces

### MINOR

Localised flooding of land and roads  
Flooding affecting individual properties  
Disruption to travel and key sites in flood plans

### SIGNIFICANT

Flooding affecting parts of communities  
Possible danger to life and damage to buildings/structures  
Disruption to travel and key sites in flood plans

### SEVERE

Danger to life, severe disruption to travel  
Widespread flooding affecting whole communities  
Widespread disruption or loss of infrastructure  
Large scale evacuation of properties possible

Next statement due **10:30hrs Monday 05 September 2022 (all times are local)**

Contact details **Flood Forecasting Centre Duty Hydrometeorologist - 0330 135 4400**

More information <https://www.gov.uk/government/organisations/flood-forecasting-centre>