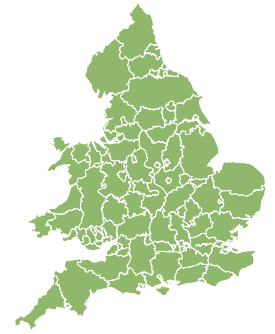
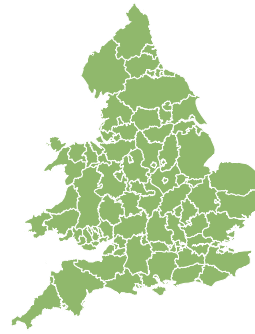


Flood Guidance Statement

10:30hrs Saturday 03 September 2022



Saturday

3 Sep 2022 10:30-23:59

Trend since last FGS

Steady



Sunday

4 Sep 2022

Steady



Monday

5 Sep 2022

Steady



Tuesday

6 Sep 2022

Steady



Wednesday

7 Sep 2022

Steady



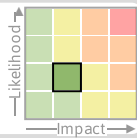
Minor surface water flooding impacts are possible across parts of northern and eastern England today (Saturday). The overall flood risk is VERY LOW.

Specific Areas of Concern Map 1 - Saturday 3 September 2022

RISK AREA A

Impact **MINOR**

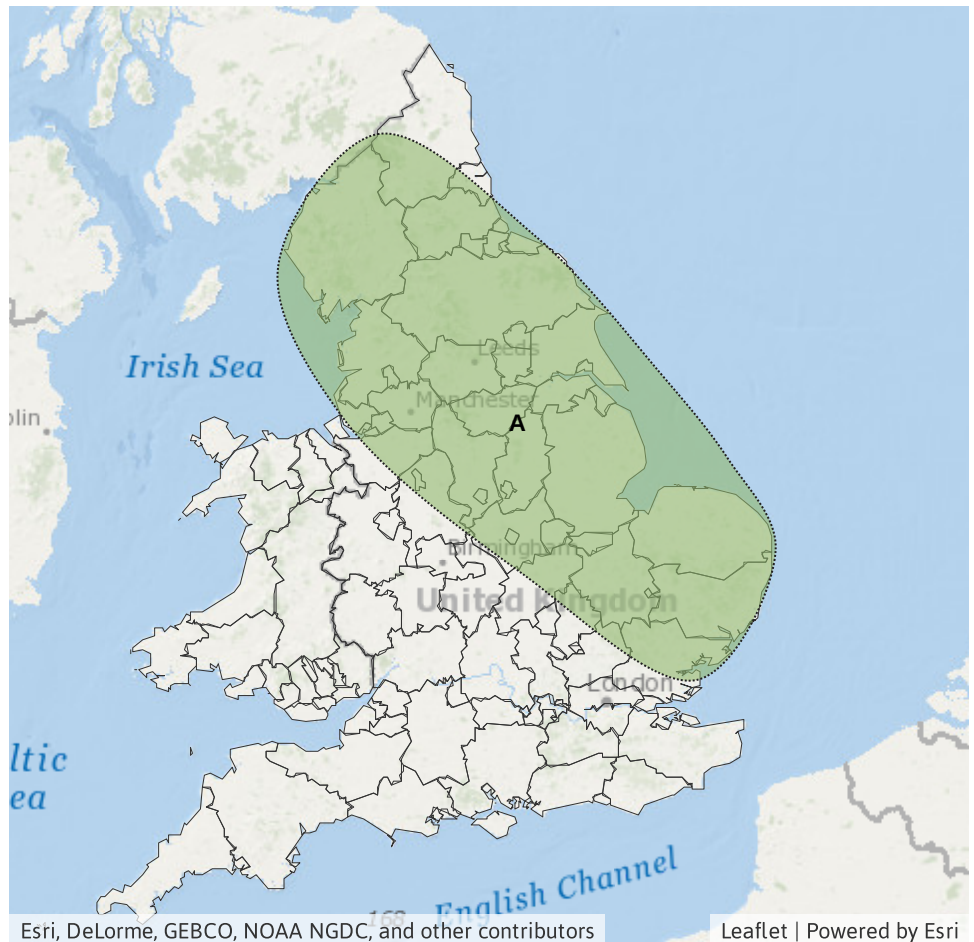
Likelihood **LOW**



Source Surface

Likely duration 1 Day

Heavy showers or thunderstorms during the afternoon.



Assessment of flood risk



Surface water

The surface water flood risk is VERY LOW for the next five days.

Minor surface water flooding impacts are possible today (Saturday) across parts of northern and eastern England. Minor impacts are also possible but not expected more widely across central and western parts of England and Wales on Sunday and Monday.

Impacts could include localised flooding from urban and fast responding smaller watercourses/catchments, drains, channels and flooding from overland flow. Refer to Specific Areas of Concern Map.



Rivers

The river flood risk is VERY LOW for the next five days.



Coastal/Tidal

The coastal/tidal flood risk is VERY LOW for the next five days.



Groundwater

The groundwater flood risk is VERY LOW for the next five days.

Flood Guidance Statement

10:30hrs Saturday 03 September 2022

Flood risk matrix



Summary of potential impacts

MINIMAL

Isolated and minor flooding of low-lying land and roads
Isolated spray/wave on coastal promenades
Little or no disruption to travel, but wet road surfaces

MINOR

Localised flooding of land and roads
Flooding affecting individual properties
Disruption to travel and key sites in flood plans

SIGNIFICANT

Flooding affecting parts of communities
Possible danger to life and damage to buildings/structures
Disruption to travel and key sites in flood plans

SEVERE

Danger to life, severe disruption to travel
Widespread flooding affecting whole communities
Widespread disruption or loss of infrastructure
Large scale evacuation of properties possible

Next statement due **10:30hrs Sunday 04 September 2022 (all times are local)**

Contact details **Flood Forecasting Centre Duty Hydrometeorologist - 0330 135 4400**

More information <https://www.gov.uk/government/organisations/flood-forecasting-centre>