

Flood Guidance Statement

10:30hrs Friday 02 September 2022



Friday

2 Sep 2022 10:30-23:59
Trend since last FGS

Steady



Saturday

3 Sep 2022

Steady



Sunday

4 Sep 2022

Steady



Monday

5 Sep 2022

Steady



Tuesday

6 Sep 2022

Steady



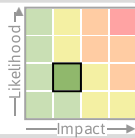
Minor surface water flooding impacts are possible across parts of England and south Wales today (Friday) and on Saturday. The overall flood risk is VERY LOW.

Specific Areas of Concern Map 1 - Friday 2 September 2022

RISK AREA A

Impact **MINOR**

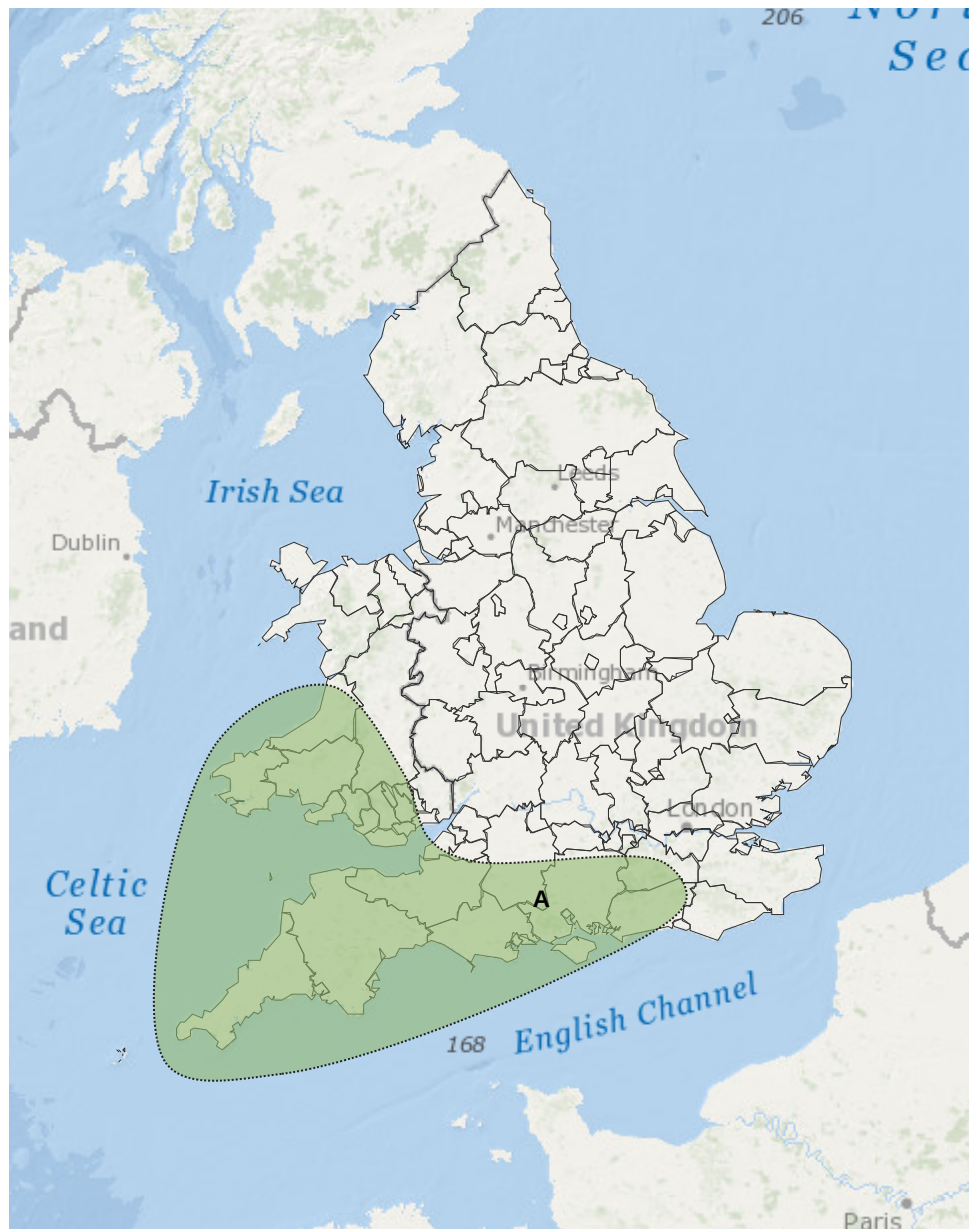
Likelihood **LOW**



Source Surface

Likely duration 1 Day

Isolated, heavy showers and thunderstorms.

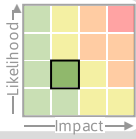


Flood Guidance Statement

10:30hrs Friday 02 September 2022

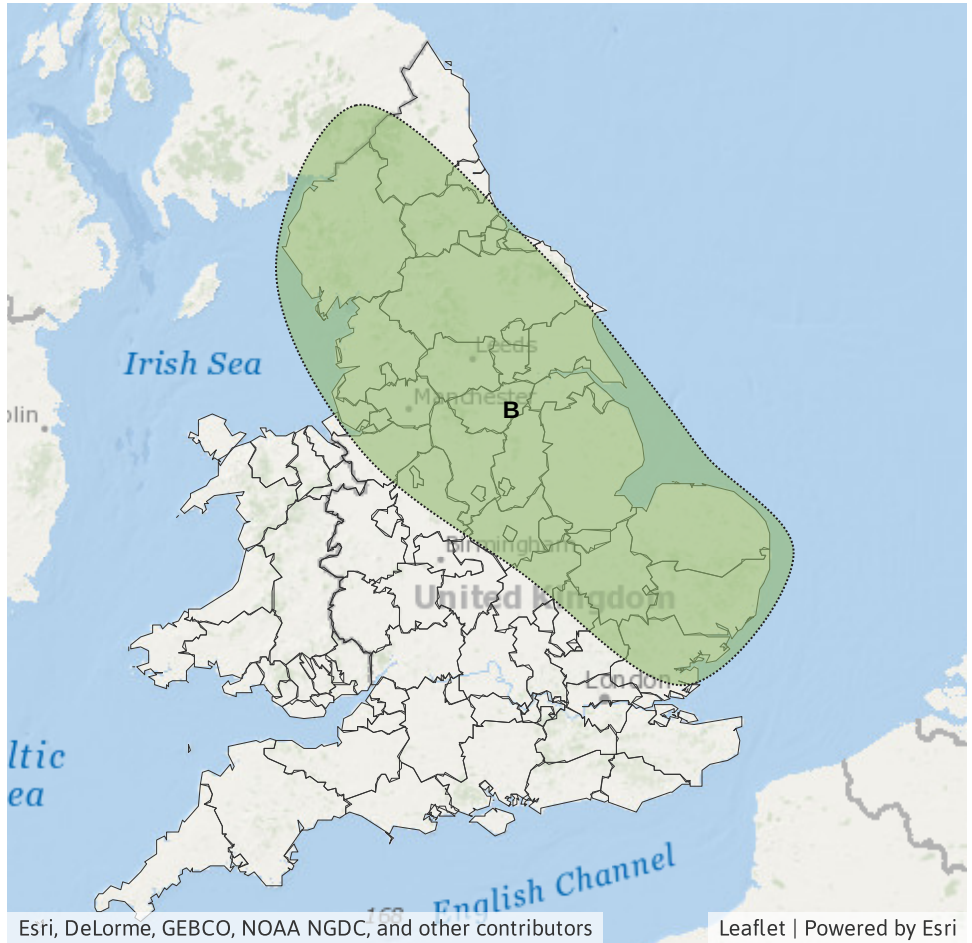
Specific Areas of Concern Map 2 - Saturday 3 September 2022

RISK AREA **B**
Impact **MINOR**
Likelihood **LOW**



Source Surface
Likely duration 1 Day

Heavy showers or thunderstorms especially during afternoon and evening.



Assessment of flood risk



Surface water

The surface water flood risk is VERY LOW for the next five days.

Minor surface water flooding impacts are possible today (Friday) in parts of England and south Wales and across parts of England on Saturday. Minor impacts are also possible but not expected more widely across England and Wales on Sunday.

Impacts could include localised flooding from urban and fast responding smaller watercourses/catchments, drains, channels and flooding from overland flow. Refer to Specific Areas of Concern Maps.



Rivers

The river flood risk is VERY LOW for the next five days.



Coastal/Tidal

The coastal/tidal flood risk is VERY LOW for the next five days.



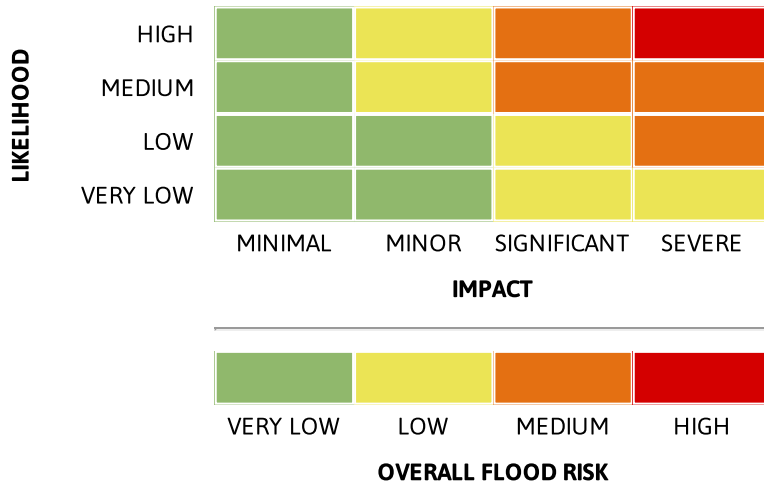
Groundwater

The groundwater flood risk is VERY LOW for the next five days.

Flood Guidance Statement

10:30hrs Friday 02 September 2022

Flood risk matrix



Summary of potential impacts

MINIMAL

Isolated and minor flooding of low-lying land and roads
Isolated spray/wave on coastal promenades
Little or no disruption to travel, but wet road surfaces

MINOR

Localised flooding of land and roads
Flooding affecting individual properties
Disruption to travel and key sites in flood plans

SIGNIFICANT

Flooding affecting parts of communities
Possible danger to life and damage to buildings/structures
Disruption to travel and key sites in flood plans

SEVERE

Danger to life, severe disruption to travel
Widespread flooding affecting whole communities
Widespread disruption or loss of infrastructure
Large scale evacuation of properties possible

Next statement due **10:30hrs Saturday 03 September 2022 (all times are local)**

Contact details **Flood Forecasting Centre Duty Hydrometeorologist - 0330 135 4400**

More information <https://www.gov.uk/government/organisations/flood-forecasting-centre>