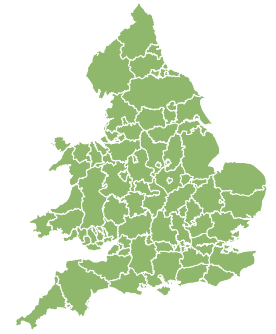
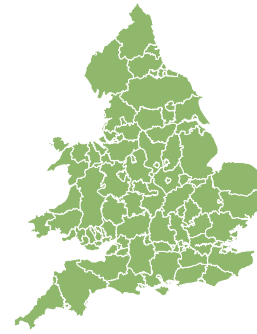
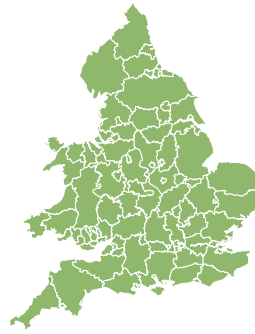


# Flood Guidance Statement

10:30hrs Wednesday 31 August 2022



Wednesday

31 Aug 2022 10:30-23:59  
Trend since last FGS

Steady



Thursday

1 Sep 2022

Steady



Friday

2 Sep 2022

Steady



Saturday

3 Sep 2022

Steady



Sunday

4 Sep 2022

Steady



The overall flood risk is VERY LOW for the next five days.

## Assessment of flood risk



### Surface water

The surface water flood risk is VERY LOW for the next five days despite the potential for heavy rain and showers during the weekend.



### Rivers

The river flood risk is VERY LOW for the next five days despite the potential for heavy rain and showers during the weekend.



### Coastal/Tidal

The coastal/tidal flood risk is VERY LOW for the next five days.



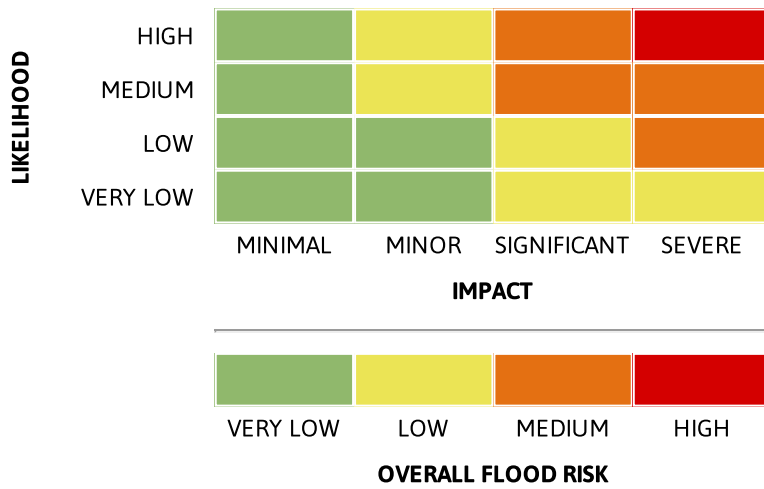
### Groundwater

The groundwater flood risk is VERY LOW for the next five days.

# Flood Guidance Statement

10:30hrs Wednesday 31 August 2022

## Flood risk matrix



## Summary of potential impacts

### MINIMAL

Isolated and minor flooding of low-lying land and roads  
Isolated spray/wave on coastal promenades  
Little or no disruption to travel, but wet road surfaces

### MINOR

Localised flooding of land and roads  
Flooding affecting individual properties  
Disruption to travel and key sites in flood plans

### SIGNIFICANT

Flooding affecting parts of communities  
Possible danger to life and damage to buildings/structures  
Disruption to travel and key sites in flood plans

### SEVERE

Danger to life, severe disruption to travel  
Widespread flooding affecting whole communities  
Widespread disruption or loss of infrastructure  
Large scale evacuation of properties possible

Next statement due **10:30hrs Thursday 01 September 2022 (all times are local)**

Contact details **Flood Forecasting Centre Duty Hydrometeorologist - 0330 135 4400**

More information <https://www.gov.uk/government/organisations/flood-forecasting-centre>