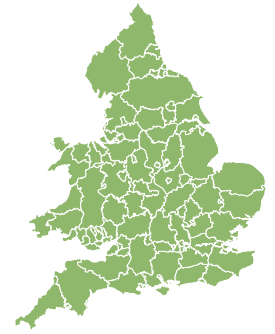
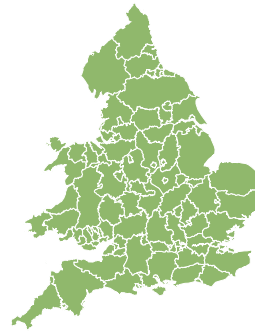


# Flood Guidance Statement

10:30hrs Thursday 25 August 2022



Thursday

25 Aug 2022 10:30-23:59  
Trend since last FGS

Steady



Friday

26 Aug 2022

Steady



Saturday

27 Aug 2022

Steady



Sunday

28 Aug 2022

Steady



Monday

29 Aug 2022

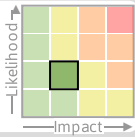
Steady



Isolated minor surface water flooding impacts are possible in parts of the east of England today (Thursday). The overall flood risk is VERY LOW for the next five days.

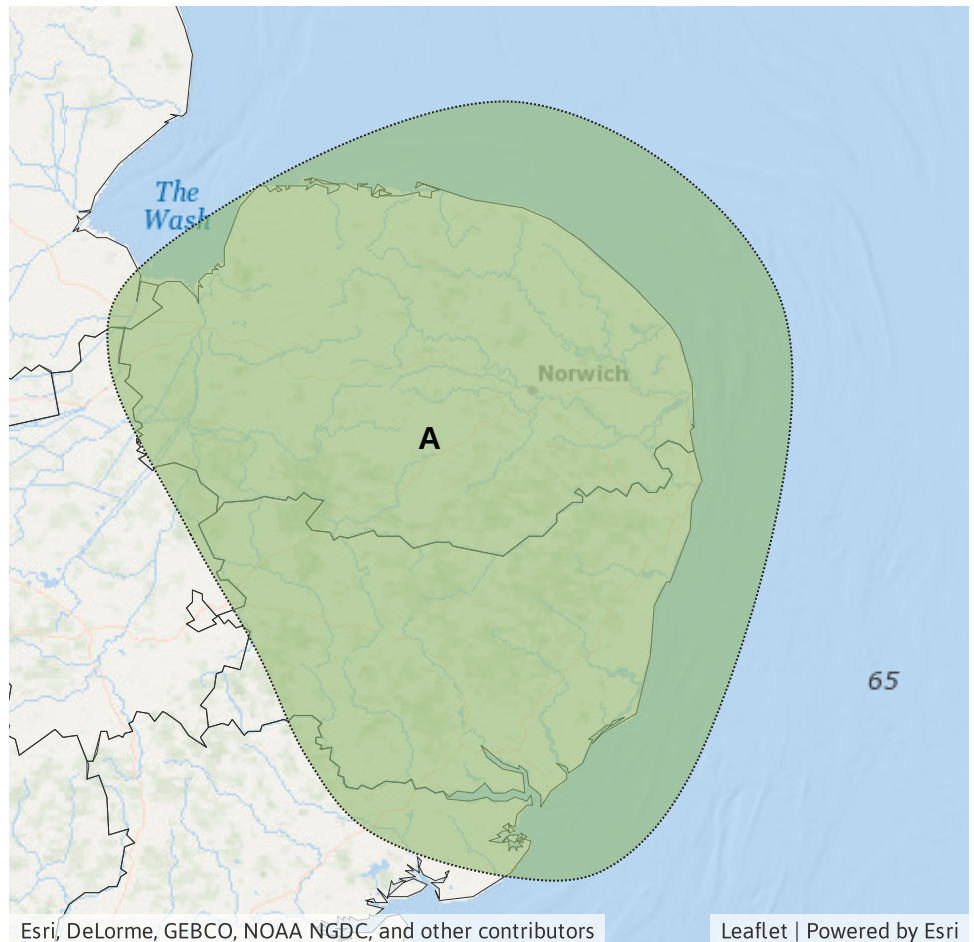
## Specific Area of Concern Map 1 - Thursday 25 August.

**RISK AREA A**  
Impact **MINOR**  
Likelihood **LOW**



Source Surface  
Likely duration 1 Day

Widespread rain at first with some heavy showers. Possible surface water flooding.



Esri, DeLorme, GEBCO, NOAA NGDC, and other contributors

Leaflet | Powered by Esri

## Assessment of flood risk



### Surface water

---

The surface water flood risk is VERY LOW for the next five days.

Isolated minor surface water flooding impacts are possible today (Thursday), mainly through the remainder of this morning, due to heavy, thundery downpours. Impacts could include localised flooding from urban and fast responding smaller watercourses/catchments, drains, channels and flooding from overland flow. Refer to the Specific Areas of Concern Map.



### Rivers

---

The river flood risk is VERY LOW for the next five days.



### Coastal/Tidal

---

The coastal/tidal flood risk is VERY LOW for the next five days.



### Groundwater

---

The groundwater flood risk is VERY LOW for the next five days.

# Flood Guidance Statement

10:30hrs Thursday 25 August 2022

## Flood risk matrix



## Summary of potential impacts

### MINIMAL

Isolated and minor flooding of low-lying land and roads  
Isolated spray/wave on coastal promenades  
Little or no disruption to travel, but wet road surfaces

### MINOR

Localised flooding of land and roads  
Flooding affecting individual properties  
Disruption to travel and key sites in flood plans

### SIGNIFICANT

Flooding affecting parts of communities  
Possible danger to life and damage to buildings/structures  
Disruption to travel and key sites in flood plans

### SEVERE

Danger to life, severe disruption to travel  
Widespread flooding affecting whole communities  
Widespread disruption or loss of infrastructure  
Large scale evacuation of properties possible

Next statement due **10:30hrs Friday 26 August 2022 (all times are local)**

Contact details **Flood Forecasting Centre Duty Hydrometeorologist - 0330 135 4400**

More information <https://www.gov.uk/government/organisations/flood-forecasting-centre>