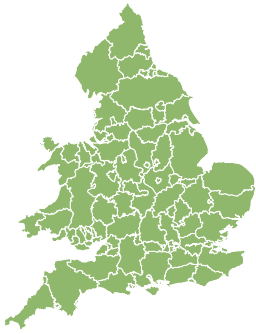


Flood Guidance Statement

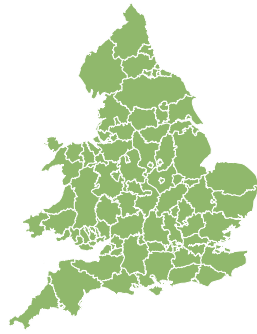
10:30hrs Wednesday 24 August 2022



Wednesday

24 Aug 2022 10:30-23:59
Trend since last FGS

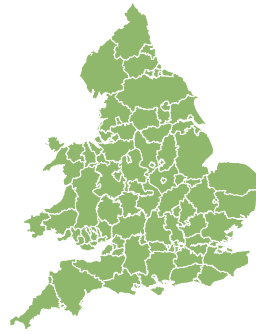
Steady



Thursday

25 Aug 2022

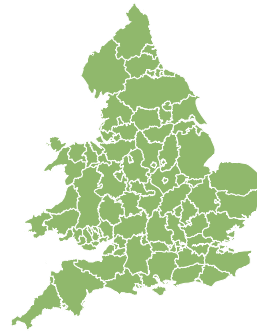
Steady



Friday

26 Aug 2022

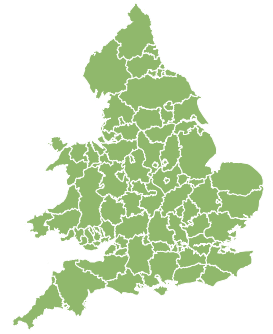
Steady



Saturday

27 Aug 2022

Steady



Sunday

28 Aug 2022

Steady



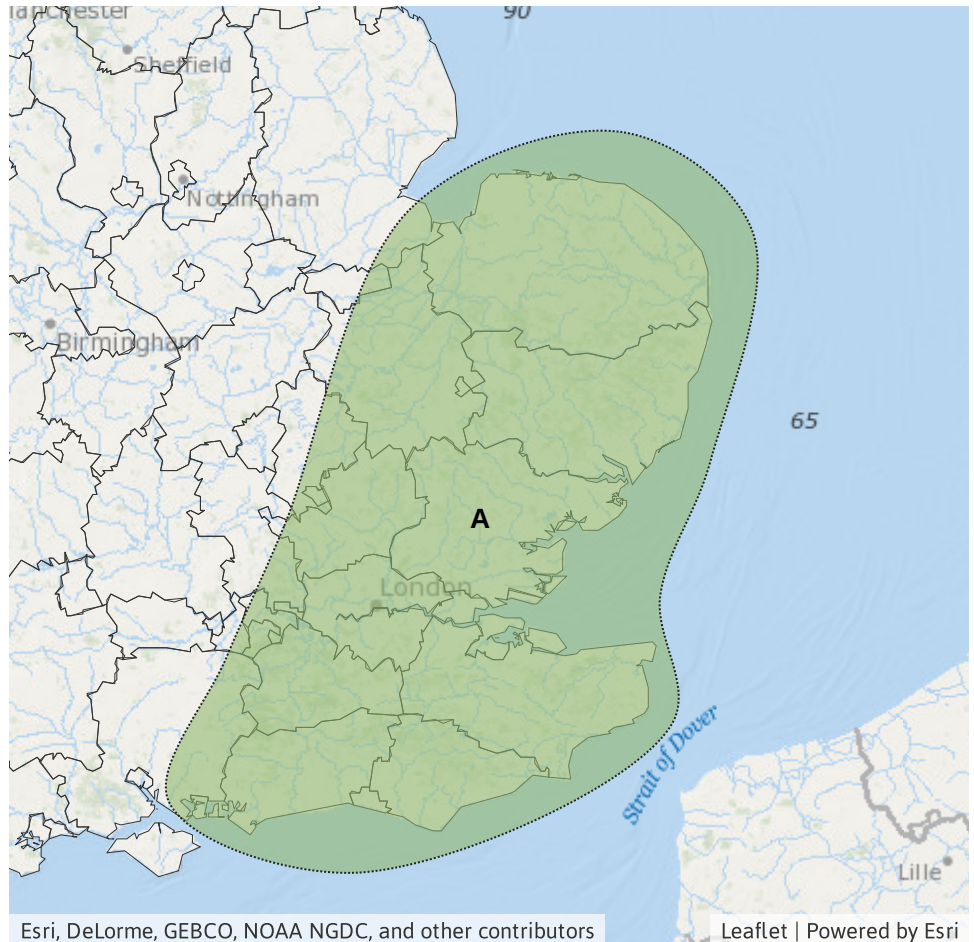
Isolated surface water flooding is possible in the east and south-east of England tomorrow (Thursday). The overall flood risk is VERY LOW for the next five days.

Specific Area of Concern Map 1 - Thursday 25 August.

RISK AREA A
Impact **MINOR**
Likelihood **LOW**

Source Surface
Likely duration 1 Day

Widespread rain with isolated heavy downpours. Possible surface water flooding.



Assessment of flood risk



Surface water

The surface water flood risk is VERY LOW for the next five days.

Isolated surface water flooding is possible tomorrow (Thursday), mainly through the morning, due to heavy, thundery downpours. Impacts could include localised flooding from urban and fast responding smaller watercourses/catchments, drains, channels and flooding from overland flow. Refer to the Specific Areas of Concern Map.



Rivers

The river flood risk is VERY LOW for the next five days.



Coastal/Tidal

The coastal/tidal flood risk is VERY LOW for the next five days.



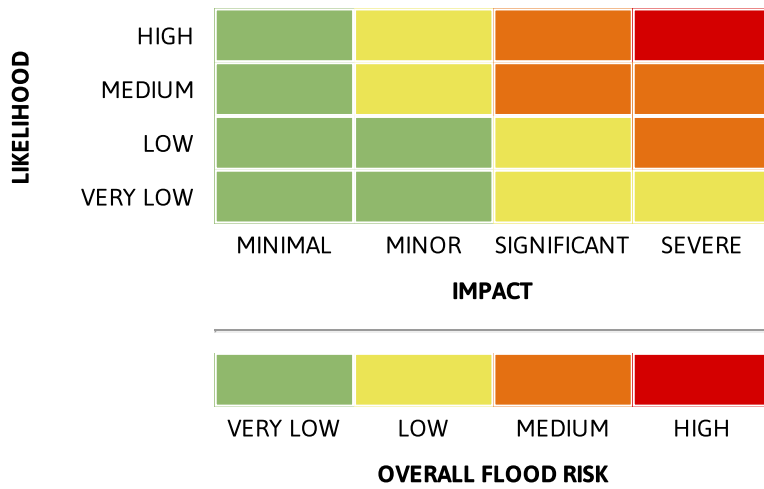
Groundwater

The groundwater flood risk is VERY LOW for the next five days.

Flood Guidance Statement

10:30hrs Wednesday 24 August 2022

Flood risk matrix



Summary of potential impacts

MINIMAL

Isolated and minor flooding of low-lying land and roads
Isolated spray/wave on coastal promenades
Little or no disruption to travel, but wet road surfaces

MINOR

Localised flooding of land and roads
Flooding affecting individual properties
Disruption to travel and key sites in flood plans

SIGNIFICANT

Flooding affecting parts of communities
Possible danger to life and damage to buildings/structures
Disruption to travel and key sites in flood plans

SEVERE

Danger to life, severe disruption to travel
Widespread flooding affecting whole communities
Widespread disruption or loss of infrastructure
Large scale evacuation of properties possible

Next statement due **10:30hrs Thursday 25 August 2022 (all times are local)**

Contact details **Flood Forecasting Centre Duty Hydrometeorologist - 0330 135 4400**

More information <https://www.gov.uk/government/organisations/flood-forecasting-centre>