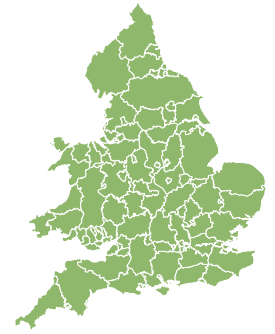
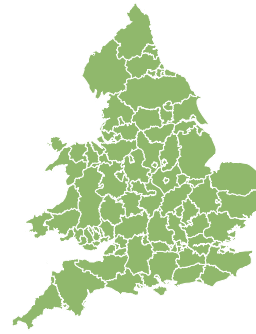


Flood Guidance Statement

10:30hrs Friday 12 August 2022



Friday

12 Aug 2022 10:30-23:59
Trend since last FGS

Steady



Saturday

13 Aug 2022

Steady



Sunday

14 Aug 2022

Steady



Monday

15 Aug 2022

Steady



Tuesday

16 Aug 2022

Steady



Despite the risk of heavy thundery showers on Monday and Tuesday, the overall flood risk across England and Wales is VERY LOW for the next five days.

Assessment of flood risk



Surface water

Despite the risk of heavy, thundery showers on Monday and Tuesday, the surface water flood risk is VERY LOW for the next five days.



Rivers

Despite the risk of heavy, thundery showers on Monday and Tuesday, the river flood risk is VERY LOW for the next five days.



Coastal/Tidal

The coastal/tidal flood risk is VERY LOW for the next five days.



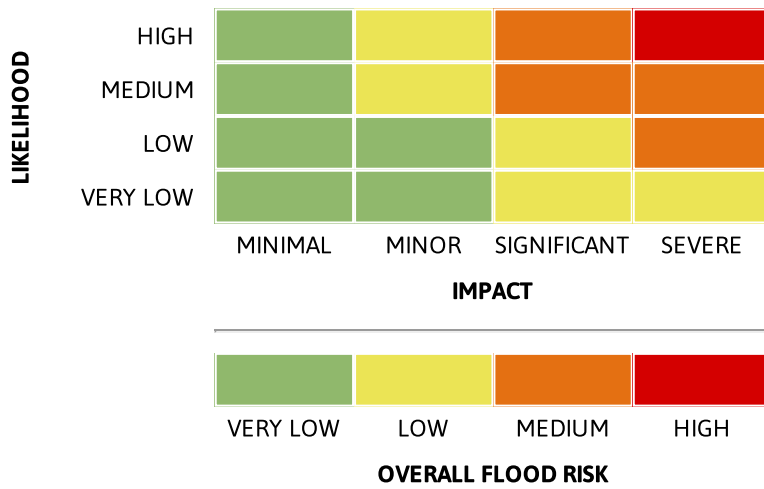
Groundwater

The groundwater flood risk is VERY LOW for the next five days.

Flood Guidance Statement

10:30hrs Friday 12 August 2022

Flood risk matrix



Summary of potential impacts

MINIMAL

Isolated and minor flooding of low-lying land and roads
Isolated spray/wave on coastal promenades
Little or no disruption to travel, but wet road surfaces

MINOR

Localised flooding of land and roads
Flooding affecting individual properties
Disruption to travel and key sites in flood plans

SIGNIFICANT

Flooding affecting parts of communities
Possible danger to life and damage to buildings/structures
Disruption to travel and key sites in flood plans

SEVERE

Danger to life, severe disruption to travel
Widespread flooding affecting whole communities
Widespread disruption or loss of infrastructure
Large scale evacuation of properties possible

Next statement due **10:30hrs Saturday 13 August 2022 (all times are local)**

Contact details **Flood Forecasting Centre Duty Hydrometeorologist - 0330 135 4400**

More information <https://www.gov.uk/government/organisations/flood-forecasting-centre>