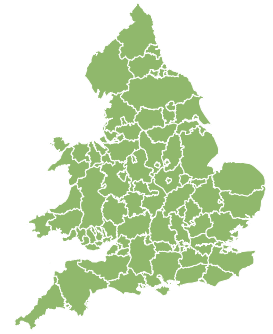
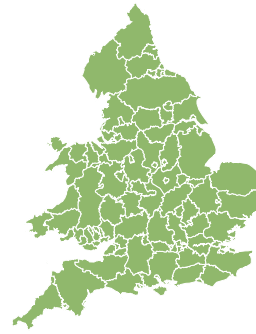


Flood Guidance Statement

10:30hrs Thursday 28 July 2022



Thursday

28 Jul 2022 10:30-23:59
Trend since last FGS

Increased ↑

Friday

29 Jul 2022

Steady →

Saturday

30 Jul 2022

Steady →

Sunday

31 Jul 2022

Steady →

Monday

1 Aug 2022

Steady →

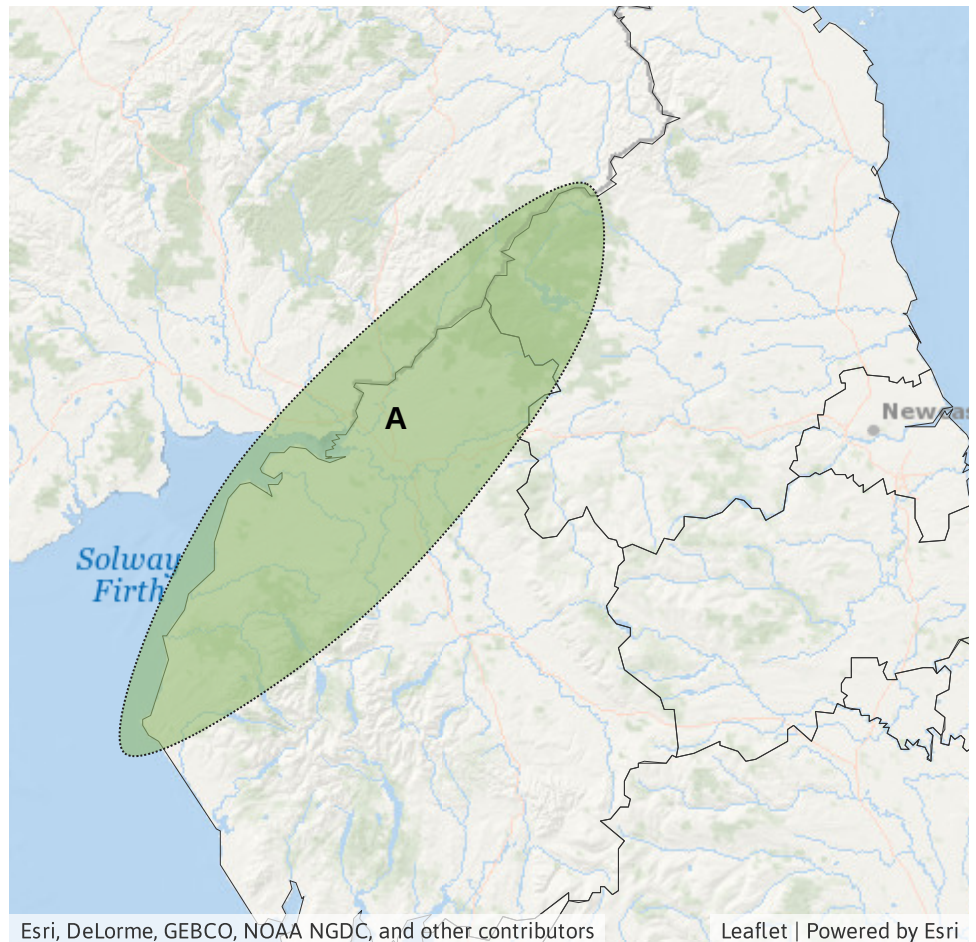
Minor surface water flooding impacts are possible today (Thursday) for parts of the north of England. The overall flood risk across England and Wales is VERY LOW for the next five days.

Areas of Concern Map 1: Thursday 28 July 2022

RISK AREA A
Impact **MINOR**
Likelihood **LOW**

Source Surface
Likely duration 1 Day

Isolated heavy showers are possible through today.



Assessment of flood risk



Surface water

The surface water flood risk is VERY LOW for the next five days.

Minor surface water flooding impacts are possible today (Thursday) due to heavy showers.

Refer to the Specific Areas of Concern Map.

Impacts could include localised flooding from urban and fast responding smaller watercourses/catchments, drains, channels and flooding from overland flow.



Rivers

The river flood risk is VERY LOW for the next five days.



Coastal/Tidal

The coastal/tidal flood risk is VERY LOW for the next five days.



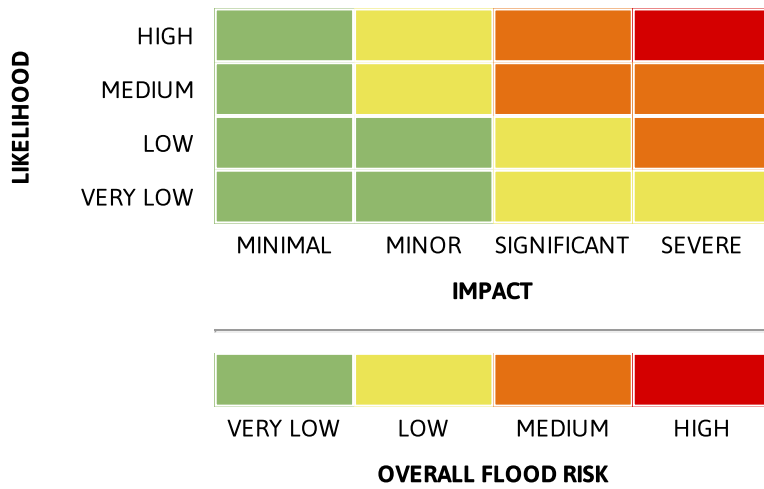
Groundwater

The groundwater flood risk is VERY LOW for the next five days.

Flood Guidance Statement

10:30hrs Thursday 28 July 2022

Flood risk matrix



Summary of potential impacts

MINIMAL

Isolated and minor flooding of low-lying land and roads
Isolated spray/wave on coastal promenades
Little or no disruption to travel, but wet road surfaces

MINOR

Localised flooding of land and roads
Flooding affecting individual properties
Disruption to travel and key sites in flood plans

SIGNIFICANT

Flooding affecting parts of communities
Possible danger to life and damage to buildings/structures
Disruption to travel and key sites in flood plans

SEVERE

Danger to life, severe disruption to travel
Widespread flooding affecting whole communities
Widespread disruption or loss of infrastructure
Large scale evacuation of properties possible

Next statement due **10:30hrs Friday 29 July 2022 (all times are local)**

Contact details **Flood Forecasting Centre Duty Hydrometeorologist - 0330 135 4400**

More information <https://www.gov.uk/government/organisations/flood-forecasting-centre>