

Flood Guidance Statement

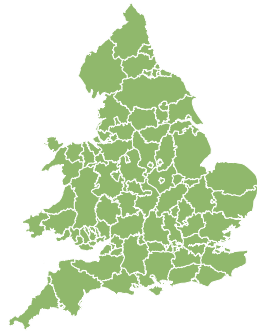
10:30hrs Sunday 24 July 2022



Sunday

24 Jul 2022 10:30-23:59
Trend since last FGS

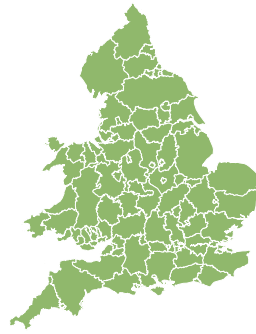
Steady



Monday

25 Jul 2022

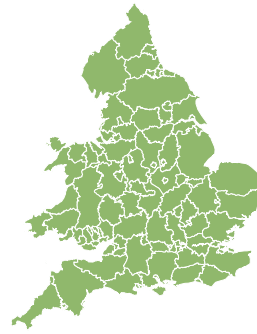
Steady



Tuesday

26 Jul 2022

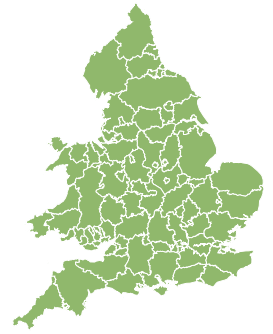
Steady



Wednesday

27 Jul 2022

Steady



Thursday

28 Jul 2022

Steady



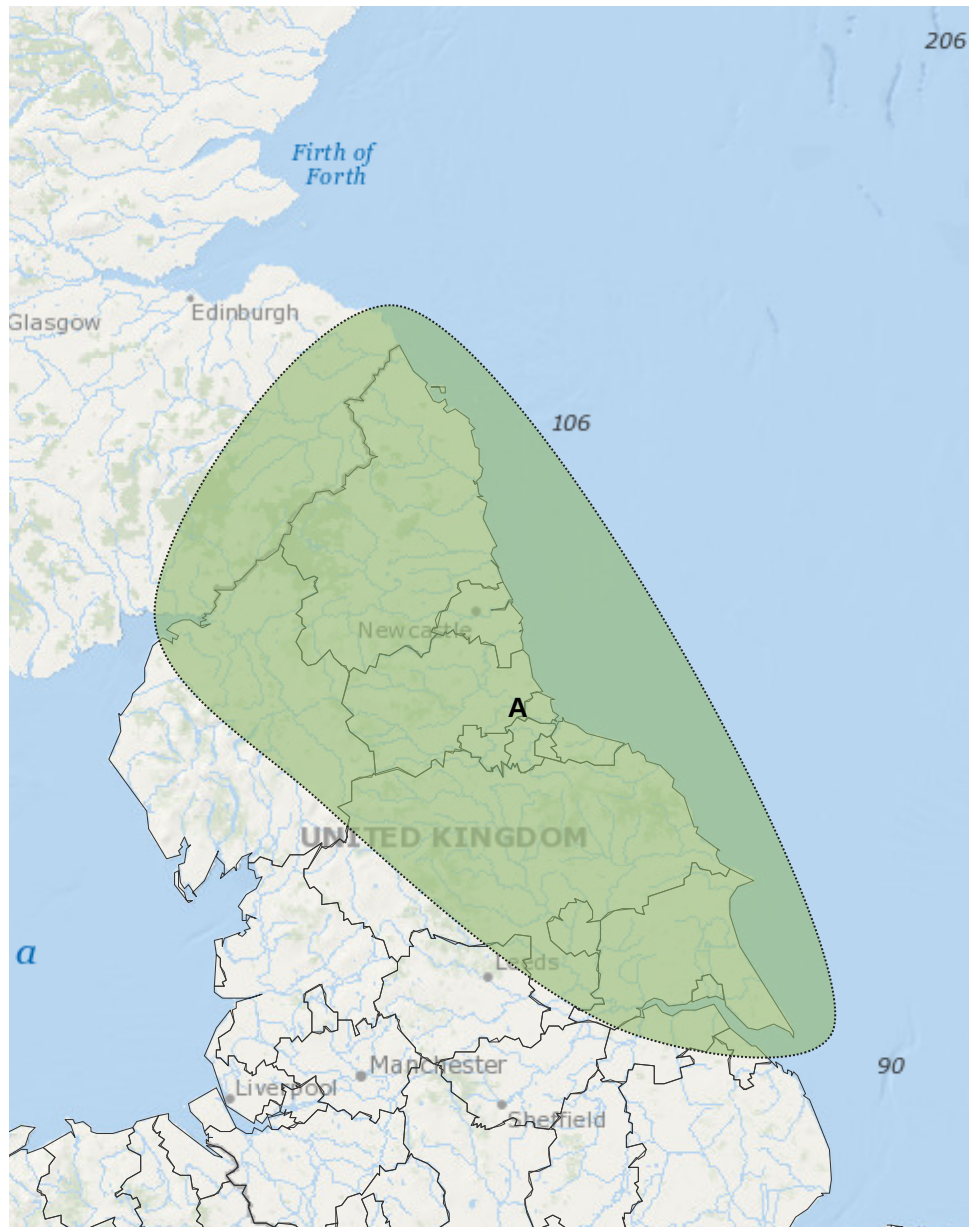
Minor surface water impacts are possible in parts of the north of England on Monday but the overall flood risk across England and Wales is VERY LOW for the next five days.

Specific Areas of Concern Map 1 - Monday 25 July 2022

RISK AREA A
Impact **MINOR**
Likelihood **LOW**

Source Surface
Likely duration 1 Day

A risk of some heavy showers and thunderstorms from early on Monday.



Assessment of flood risk



Surface water

The surface water flood risk is VERY LOW for the next five days.

Isolated minor surface water flooding impacts are possible on Monday. This is due to a risk of heavy showers and thunderstorms moving across the area from the early hours of the morning onwards. Refer to the Specific Areas of Concern Map.

Impacts could include localised flooding from urban and fast responding smaller watercourses/catchments, drains, channels and flooding from overland flow.



Rivers

The river flood risk is VERY LOW for the next five days.



Coastal/Tidal

The coastal/tidal flood risk is VERY LOW for the next five days.



Groundwater

The groundwater flood risk is VERY LOW for the next five days.

Flood Guidance Statement

10:30hrs Sunday 24 July 2022

Flood risk matrix



Summary of potential impacts

MINIMAL

Isolated and minor flooding of low-lying land and roads
Isolated spray/wave on coastal promenades
Little or no disruption to travel, but wet road surfaces

MINOR

Localised flooding of land and roads
Flooding affecting individual properties
Disruption to travel and key sites in flood plans

SIGNIFICANT

Flooding affecting parts of communities
Possible danger to life and damage to buildings/structures
Disruption to travel and key sites in flood plans

SEVERE

Danger to life, severe disruption to travel
Widespread flooding affecting whole communities
Widespread disruption or loss of infrastructure
Large scale evacuation of properties possible

Next statement due **10:30hrs Monday 25 July 2022 (all times are local)**

Contact details **Flood Forecasting Centre Duty Hydrometeorologist - 0330 135 4400**

More information <https://www.gov.uk/government/organisations/flood-forecasting-centre>