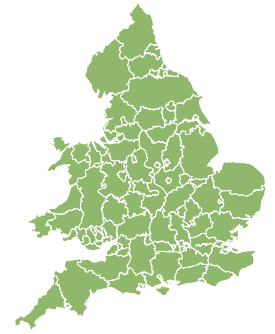
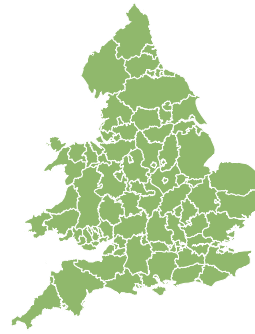
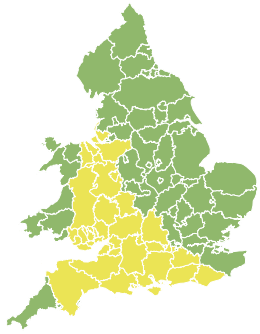


Flood Guidance Statement

10:30hrs Friday 22 July 2022



Friday

22 Jul 2022 10:30-23:59
Trend since last FGS

Steady →

Saturday

23 Jul 2022

Steady →

Sunday

24 Jul 2022

Steady →

Monday

25 Jul 2022

Steady →

Tuesday

26 Jul 2022

Steady →

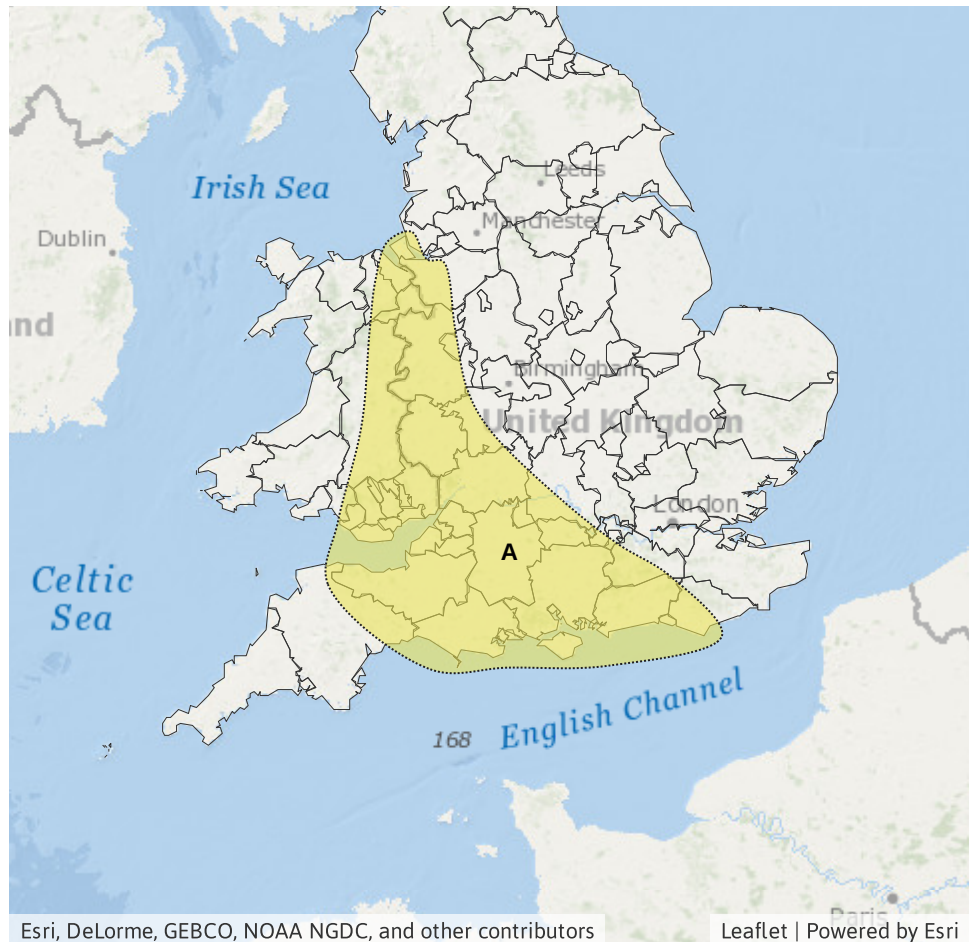
Significant surface water flooding impacts are possible but not expected today (Friday) for parts of Wales and England. The overall flood risk is LOW.

Specific Areas of Concern Map 1: Friday 22 July 2022

RISK AREA A
Impact **SIGNIFICANT**
Likelihood **VERY LOW**

Source Surface
Likely duration 1 Day

Slow moving, heavy showers and thunderstorms.



Assessment of flood risk



Surface water

The surface water flood risk is LOW today (Friday).

Significant surface water flooding impacts are possible but not expected on Friday due to heavy, slow moving thundery showers. Refer to the Specific Areas of Concern Map.

Impacts could include localised flooding from urban and fast responding smaller watercourses/catchments, drains, channels and flooding from overland flow.



Rivers

The river flood risk is VERY LOW for the next five days.



Coastal/Tidal

The coastal/tidal flood risk is VERY LOW for the next five days.



Groundwater

The groundwater flood risk is VERY LOW for the next five days.

Flood Guidance Statement

10:30hrs Friday 22 July 2022

Flood risk matrix



Summary of potential impacts

MINIMAL

Isolated and minor flooding of low-lying land and roads
Isolated spray/wave on coastal promenades
Little or no disruption to travel, but wet road surfaces

MINOR

Localised flooding of land and roads
Flooding affecting individual properties
Disruption to travel and key sites in flood plans

SIGNIFICANT

Flooding affecting parts of communities
Possible danger to life and damage to buildings/structures
Disruption to travel and key sites in flood plans

SEVERE

Danger to life, severe disruption to travel
Widespread flooding affecting whole communities
Widespread disruption or loss of infrastructure
Large scale evacuation of properties possible

Next statement due **10:30hrs Saturday 23 July 2022 (all times are local)**

Contact details **Flood Forecasting Centre Duty Hydrometeorologist - 0330 135 4400**

More information <https://www.gov.uk/government/organisations/flood-forecasting-centre>