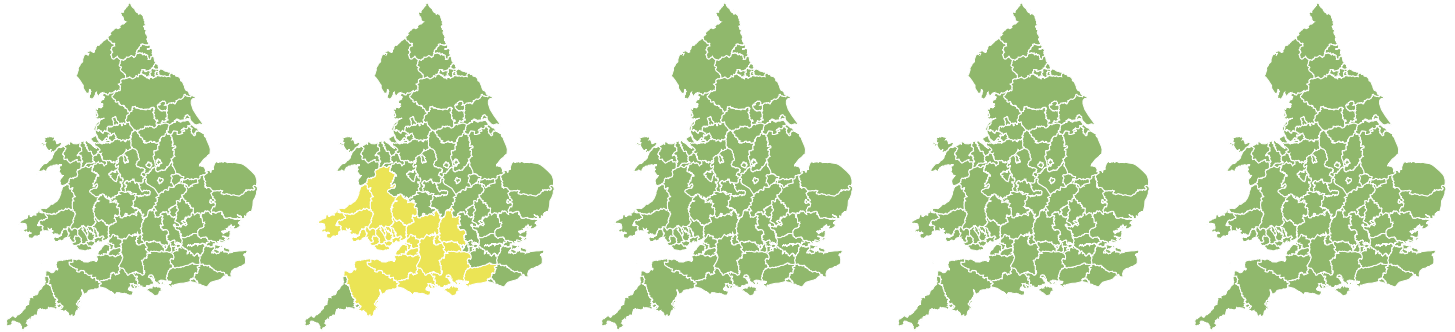


# Flood Guidance Statement

10:30hrs Thursday 21 July 2022



Thursday

21 Jul 2022 10:30-23:59

Trend since last FGS

Steady →

Friday

22 Jul 2022

Increased ↑

Saturday

23 Jul 2022

Steady →

Sunday

24 Jul 2022

Steady →

Monday

25 Jul 2022

Steady →

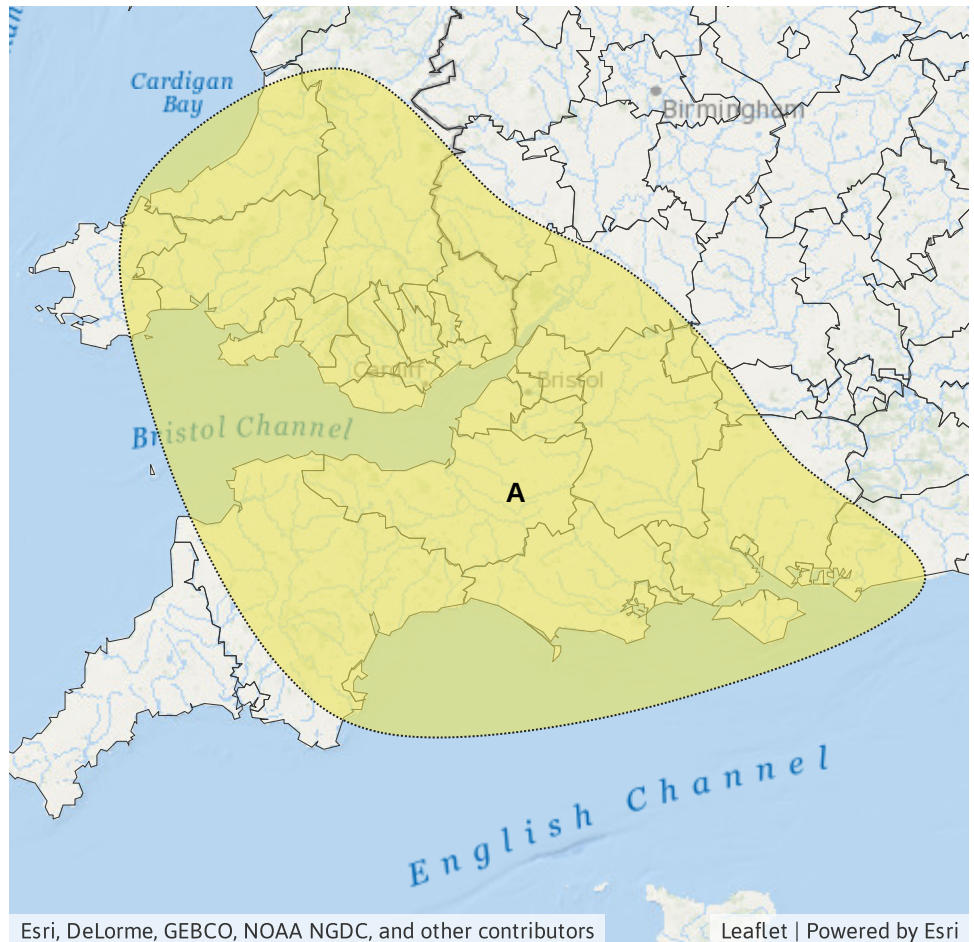
Significant surface water flooding impacts are possible but not expected on Friday for parts of south and central Wales and the south and south-west of England. The overall flood risk is LOW.

## Specific Areas of Concern Map 1: Friday 22 July 2022

**RISK AREA A**  
Impact **SIGNIFICANT**  
Likelihood **VERY LOW**

Source Surface  
Likely duration 1 Day

Slow moving heavy showers and thunderstorms.



## Assessment of flood risk



### Surface water

---

The surface water flood risk is LOW.

Significant surface water flooding impacts are possible but not expected on Friday due to heavy thundery showers. Refer to the Specific Areas of Concern Map.

Impacts could include localised flooding from urban and fast responding smaller watercourses/catchments, drains, channels and flooding from overland flow.



### Rivers

---

The river flood risk is VERY LOW for the next five days.



### Coastal/Tidal

---

The coastal/tidal flood risk is VERY LOW for the next five days.



### Groundwater

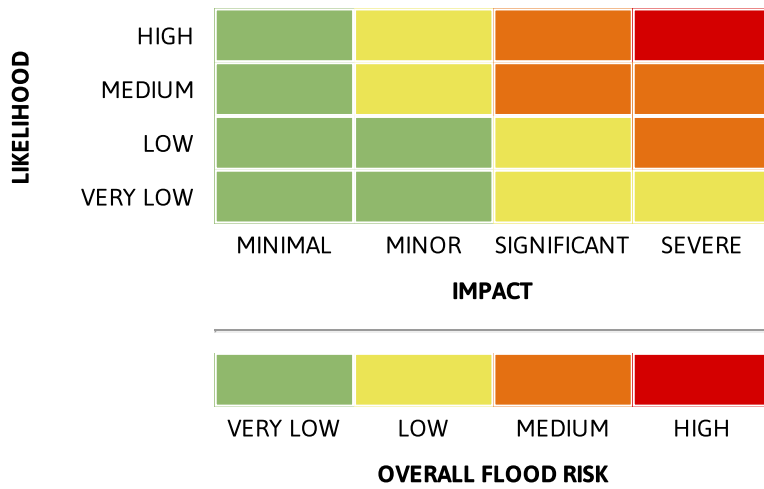
---

The groundwater flood risk is VERY LOW for the next five days.

# Flood Guidance Statement

10:30hrs Thursday 21 July 2022

## Flood risk matrix



## Summary of potential impacts

### MINIMAL

Isolated and minor flooding of low-lying land and roads  
Isolated spray/wave on coastal promenades  
Little or no disruption to travel, but wet road surfaces

### MINOR

Localised flooding of land and roads  
Flooding affecting individual properties  
Disruption to travel and key sites in flood plans

### SIGNIFICANT

Flooding affecting parts of communities  
Possible danger to life and damage to buildings/structures  
Disruption to travel and key sites in flood plans

### SEVERE

Danger to life, severe disruption to travel  
Widespread flooding affecting whole communities  
Widespread disruption or loss of infrastructure  
Large scale evacuation of properties possible

Next statement due **10:30hrs Friday 22 July 2022 (all times are local)**

Contact details **Flood Forecasting Centre Duty Hydrometeorologist - 0330 135 4400**

More information <https://www.gov.uk/government/organisations/flood-forecasting-centre>