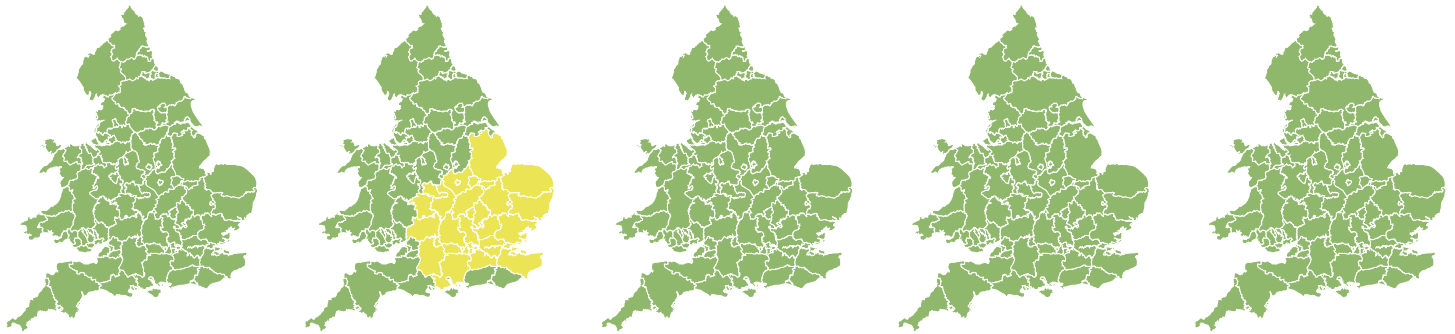


Flood Guidance Statement

10:30hrs Tuesday 19 July 2022



Tuesday

19 Jul 2022 10:30-23:59

Trend since last FGS

Steady →

Wednesday

20 Jul 2022

Increased ↑

Thursday

21 Jul 2022

Steady →

Friday

22 Jul 2022

Steady →

Saturday

23 Jul 2022

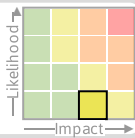
Steady →

Significant surface water flooding impacts are possible but not expected on Wednesday for parts of the south and east of England, with minor surface water impacts possible for parts of the south-west. The overall flood risk is LOW.

Specific Areas of Concern Map 1: Wednesday 20 July 2022.

RISK AREA A

Impact **SIGNIFICANT**
Likelihood **VERY LOW**

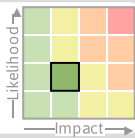


Source Surface
Likely duration 1 Day

Localised flooding from heavy thundery showers.

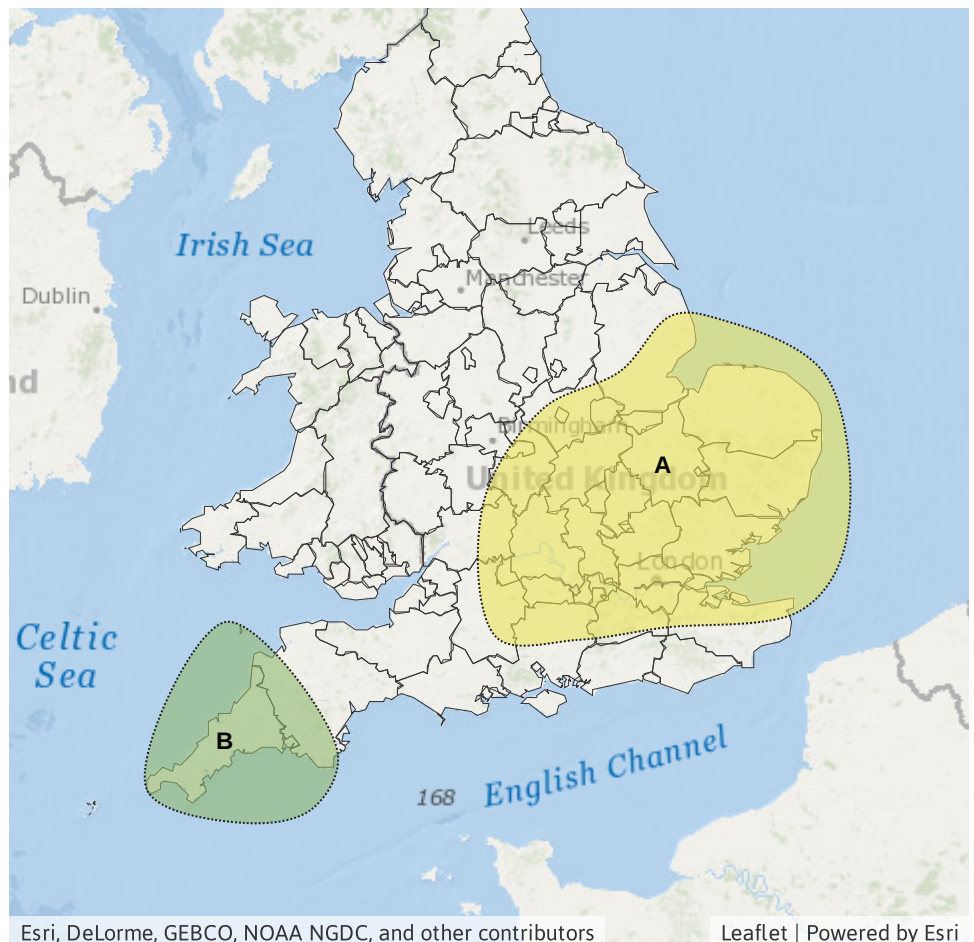
RISK AREA B

Impact **MINOR**
Likelihood **LOW**



Source Surface
Likely duration 1 Day

Localised flooding from heavy thundery rain during the early morning.



Esri, DeLorme, GEBCO, NOAA NGDC, and other contributors

Leaflet | Powered by Esri

Assessment of flood risk



Surface water

The surface water flood risk is LOW on Wednesday.

On Wednesday, significant surface water flooding impacts are possible but not expected due to heavy thundery showers. Minor surface water flooding impacts are also possible during the early morning.

Impacts could include localised flooding from urban and fast responding smaller watercourses/catchments, drains, channels and flooding from overland flow. Refer to the Specific Areas of Concern Map.



Rivers

The river flood risk is VERY LOW for the next five days.



Coastal/Tidal

The coastal/tidal flood risk is VERY LOW for the next five days.



Groundwater

The groundwater flood risk is VERY LOW for the next five days.

Flood Guidance Statement

10:30hrs Tuesday 19 July 2022

Flood risk matrix



Summary of potential impacts

MINIMAL

Isolated and minor flooding of low-lying land and roads
Isolated spray/wave on coastal promenades
Little or no disruption to travel, but wet road surfaces

MINOR

Localised flooding of land and roads
Flooding affecting individual properties
Disruption to travel and key sites in flood plans

SIGNIFICANT

Flooding affecting parts of communities
Possible danger to life and damage to buildings/structures
Disruption to travel and key sites in flood plans

SEVERE

Danger to life, severe disruption to travel
Widespread flooding affecting whole communities
Widespread disruption or loss of infrastructure
Large scale evacuation of properties possible

Next statement due **10:30hrs Wednesday 20 July 2022 (all times are local)**

Contact details **Flood Forecasting Centre Duty Hydrometeorologist - 0330 135 4400**

More information <https://www.gov.uk/government/organisations/flood-forecasting-centre>