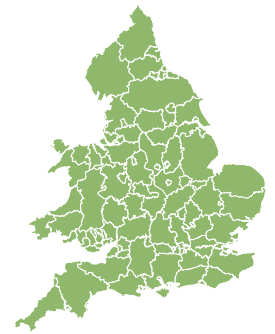
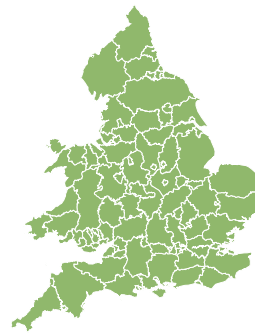


Flood Guidance Statement

10:30hrs Friday 01 July 2022



Friday

1 Jul 2022 10:30-23:59
Trend since last FGS

Steady



Saturday

2 Jul 2022

Steady



Sunday

3 Jul 2022

Steady



Monday

4 Jul 2022

Steady



Tuesday

5 Jul 2022

Steady



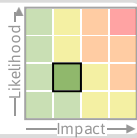
Minor surface water flooding impacts are possible across central and northern parts of England today (Friday). The overall flood risk for England and Wales for the next five days is VERY LOW.

Specific Areas of Concern Map 1: Friday 01 July 2022

RISK AREA A

Impact **MINOR**

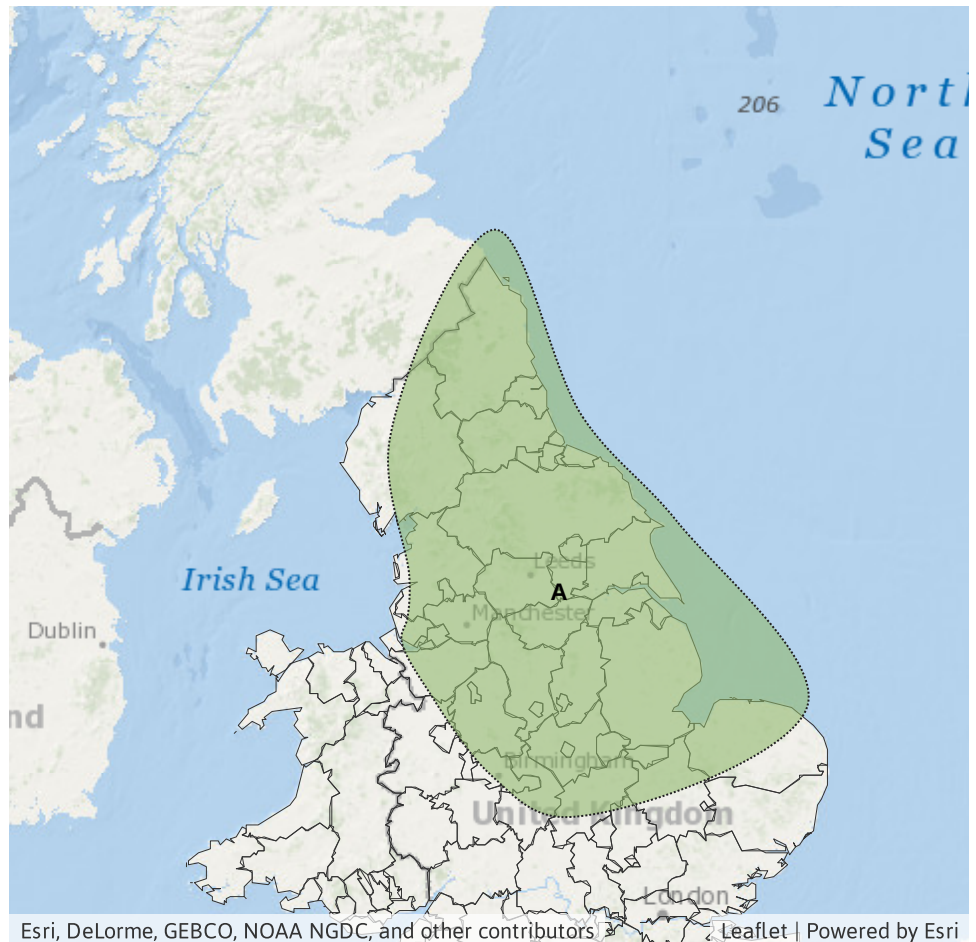
Likelihood **LOW**



Source Surface

Likely duration 1 Day

Slow moving and heavy showers during Friday.



Assessment of flood risk



Surface water

The surface water flood risk is VERY LOW for the next five days.

Minor surface water flooding impacts are possible across central and northern parts of England today (Friday).

Impacts could include localised flooding from urban and fast responding smaller watercourses/catchments, drains, channels and flooding from overland flow.

Refer to the Specific Areas of Concern Map for details.



Rivers

The river flood risk is VERY LOW for the next five days.



Coastal/Tidal

The coastal/tidal flood risk is VERY LOW for the next five days.



Groundwater

The groundwater flood risk is VERY LOW for the next five days.

Flood Guidance Statement

10:30hrs Friday 01 July 2022

Flood risk matrix



Summary of potential impacts

MINIMAL

Isolated and minor flooding of low-lying land and roads
Isolated spray/wave on coastal promenades
Little or no disruption to travel, but wet road surfaces

MINOR

Localised flooding of land and roads
Flooding affecting individual properties
Disruption to travel and key sites in flood plans

SIGNIFICANT

Flooding affecting parts of communities
Possible danger to life and damage to buildings/structures
Disruption to travel and key sites in flood plans

SEVERE

Danger to life, severe disruption to travel
Widespread flooding affecting whole communities
Widespread disruption or loss of infrastructure
Large scale evacuation of properties possible

Next statement due **10:30hrs Saturday 02 July 2022 (all times are local)**

Contact details **Flood Forecasting Centre Duty Hydrometeorologist - 0330 135 4400**

More information <https://www.gov.uk/government/organisations/flood-forecasting-centre>