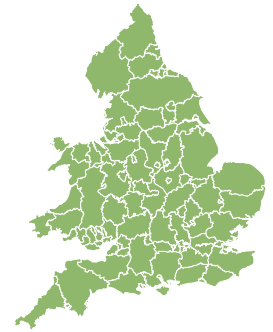
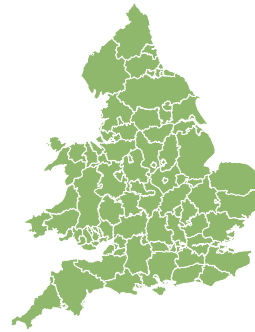


# Flood Guidance Statement

10:30hrs Thursday 30 June 2022



Thursday

30 Jun 2022 10:30-23:59

Trend since last FGS

Increased



Friday

1 Jul 2022

Increased



Saturday

2 Jul 2022

Steady



Sunday

3 Jul 2022

Steady



Monday

4 Jul 2022

Steady



Minor surface water flooding impacts are possible over parts of England and Wales today (Thursday) and tomorrow. The overall flood risk for England and Wales for the next five days is VERY LOW.

## Specific Areas of Concern Map 1: Thursday 30 June and Friday 01 July 2022

RISK AREA A

Impact **MINOR**

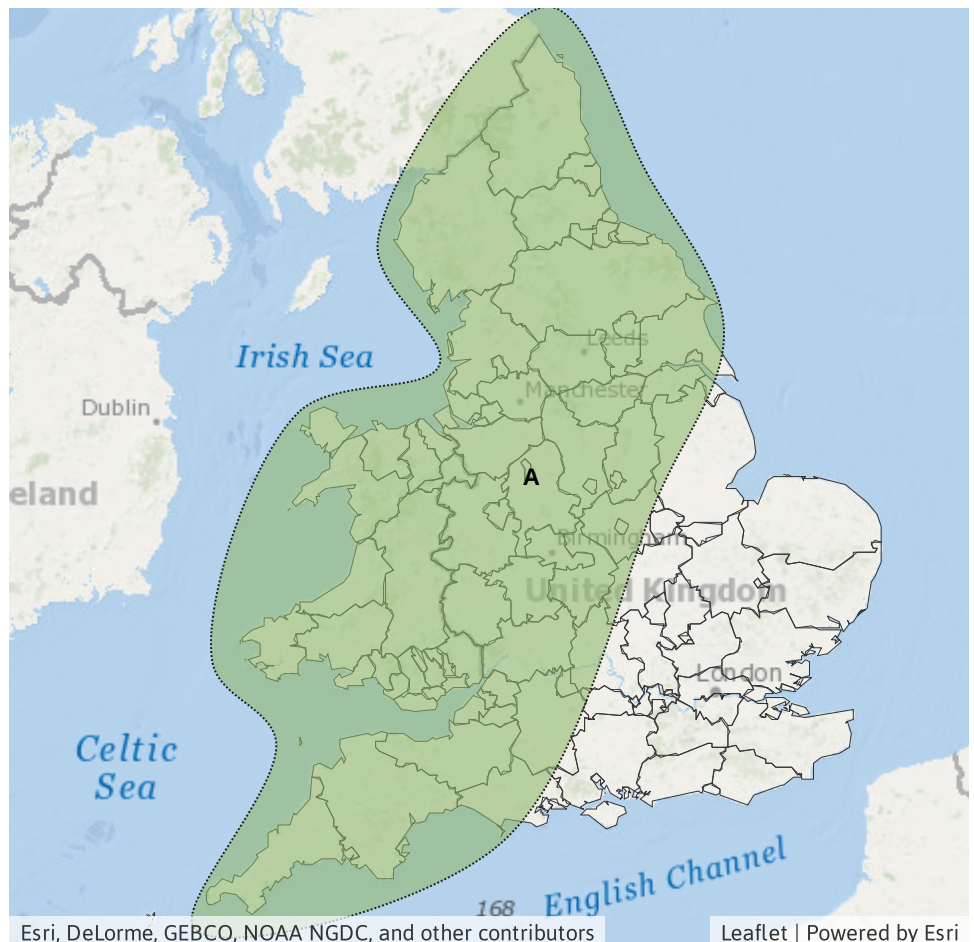
Likelihood **LOW**



Source Surface

Likely duration 2 Days

Slow moving heavy showers and thunderstorms during Thursday and Friday.



Esri, DeLorme, GEBCO, NOAA NGDC, and other contributors

Leaflet | Powered by Esri

## Assessment of flood risk



### Surface water

---

The surface water flood risk is VERY LOW for the next five days.

Minor surface water flooding impacts are possible across parts of England and Wales today (Thursday) and tomorrow.

Impacts could include localised flooding from urban and fast responding smaller watercourses/catchments, drains, channels and flooding from overland flow.

Refer to the Specific Areas of Concern Map for details.



### Rivers

---

The river flood risk is VERY LOW for the next five days.



### Coastal/Tidal

---

The coastal/tidal flood risk is VERY LOW for the next five days.



### Groundwater

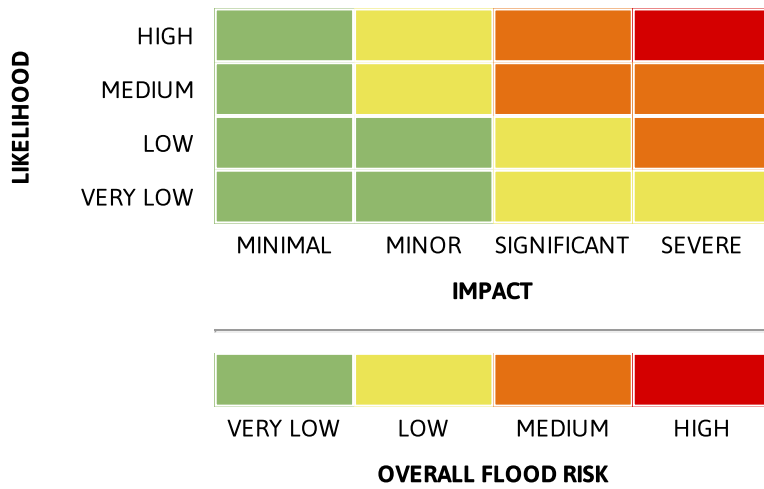
---

The groundwater flood risk is VERY LOW for the next five days.

# Flood Guidance Statement

10:30hrs Thursday 30 June 2022

## Flood risk matrix



## Summary of potential impacts

### MINIMAL

Isolated and minor flooding of low-lying land and roads  
Isolated spray/wave on coastal promenades  
Little or no disruption to travel, but wet road surfaces

### MINOR

Localised flooding of land and roads  
Flooding affecting individual properties  
Disruption to travel and key sites in flood plans

### SIGNIFICANT

Flooding affecting parts of communities  
Possible danger to life and damage to buildings/structures  
Disruption to travel and key sites in flood plans

### SEVERE

Danger to life, severe disruption to travel  
Widespread flooding affecting whole communities  
Widespread disruption or loss of infrastructure  
Large scale evacuation of properties possible

Next statement due **10:30hrs Friday 01 July 2022 (all times are local)**

Contact details **Flood Forecasting Centre Duty Hydrometeorologist - 0330 135 4400**

More information <https://www.gov.uk/government/organisations/flood-forecasting-centre>