

Flood Guidance Statement

10:30hrs Wednesday 29 June 2022



Wednesday

29 Jun 2022 10:30-23:59

Trend since last FGS

Increased



Thursday

30 Jun 2022

Increased



Friday

1 Jul 2022

Increased



Saturday

2 Jul 2022

Steady



Sunday

3 Jul 2022

Steady



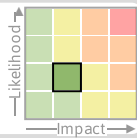
Minor surface water flooding impacts are possible over parts of England and Wales from today (Wednesday) until Friday. The overall flood risk for England and Wales for the next five days is VERY LOW.

Specific Areas of Concern Map 1: Wednesday 29 into Thursday 30 June 2022

RISK AREA A

Impact **MINOR**

Likelihood **LOW**



Source Surface

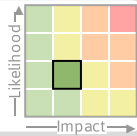
Likely duration 1 Day

Heavy, slow moving showers this afternoon and evening only.

RISK AREA B

Impact **MINOR**

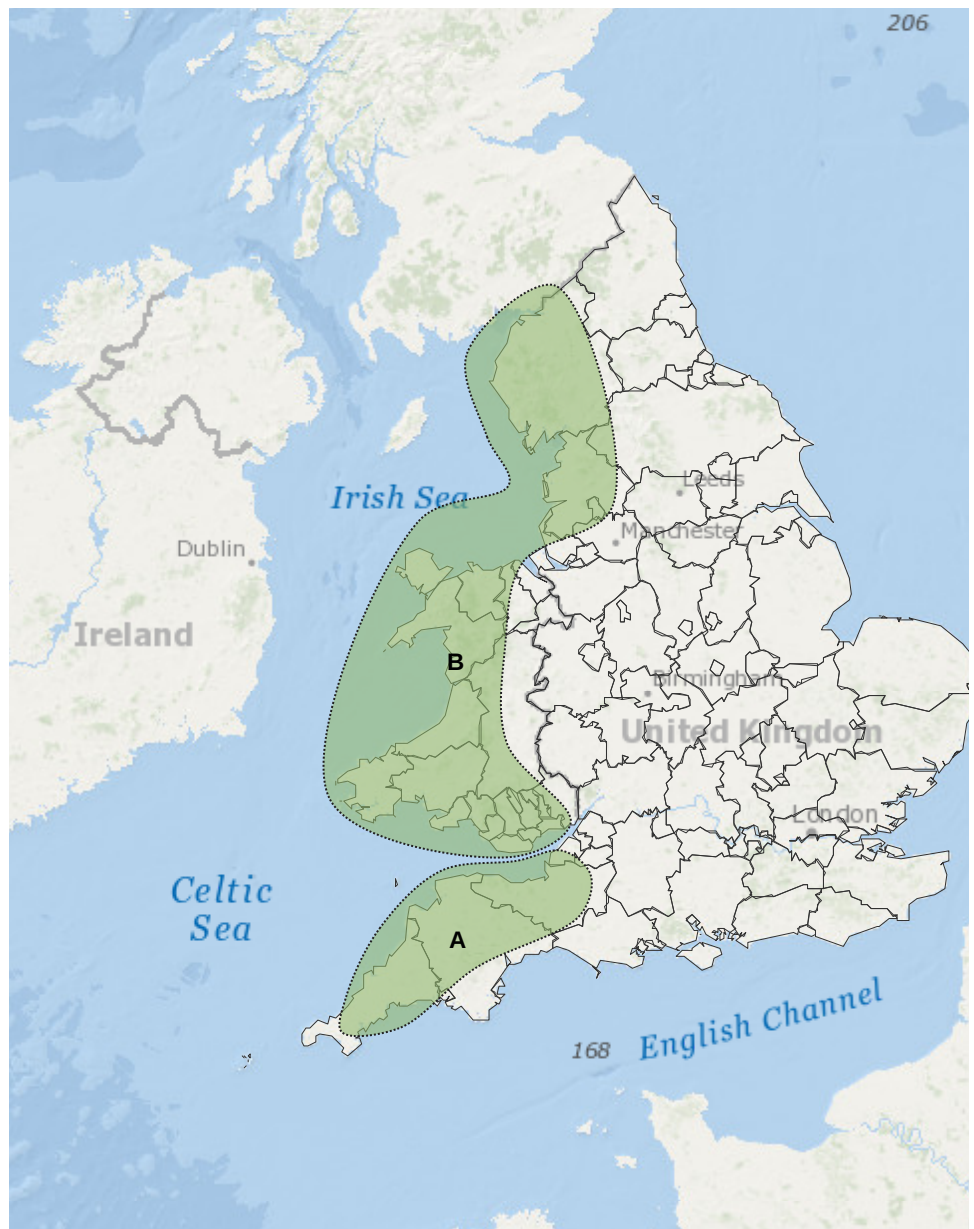
Likelihood **LOW**



Source Surface

Likely duration 2 Days

Frequent, heavy showers this evening and overnight.

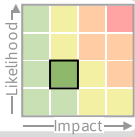


Flood Guidance Statement

10:30hrs Wednesday 29 June 2022

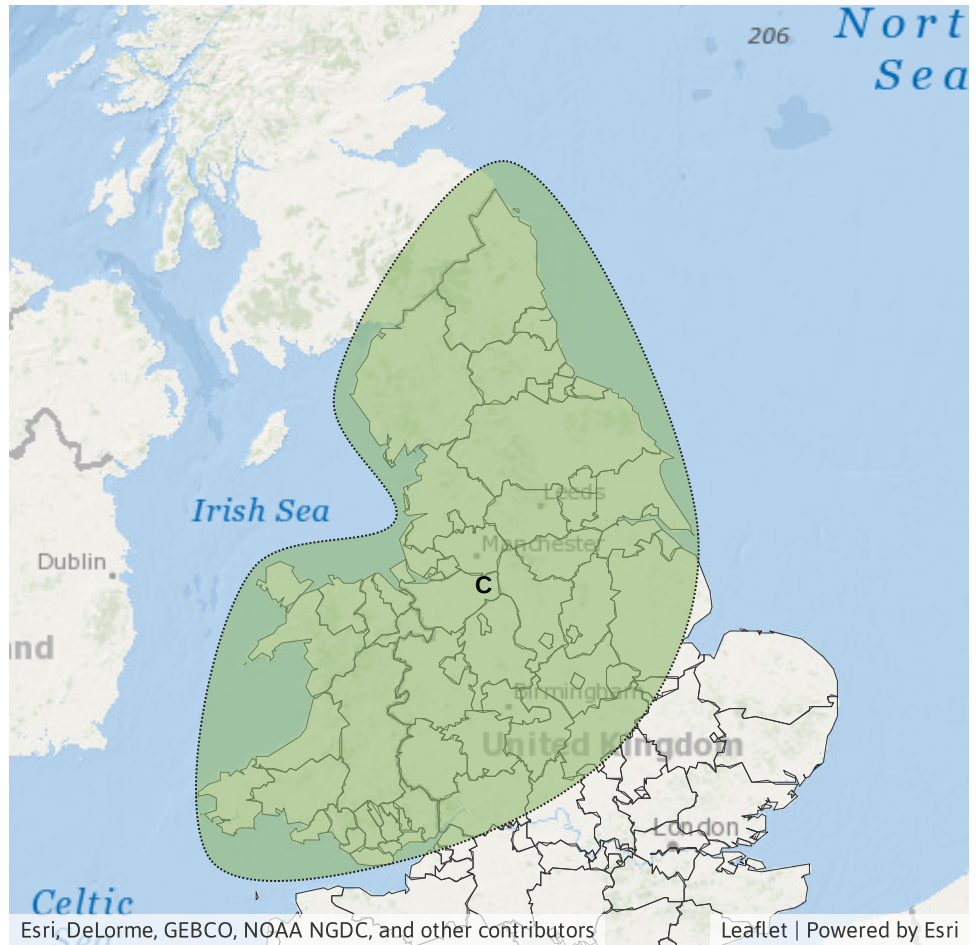
Specific Areas of Concern Map 2: Thursday 30 June and Friday 01 July 2022

RISK AREA C
Impact **MINOR**
Likelihood **LOW**



Source Surface
Likely duration 2 Days

Slow moving heavy showers and thunderstorms during Thursday and Friday.



Assessment of flood risk



Surface water

The surface water flood risk is VERY LOW for the next five days.

Minor surface water flooding impacts are possible across parts of England and Wales from today (Wednesday) until Friday. Minor impacts are also possible but not expected on Thursday and Friday across parts of the south-west of England.

Impacts could include localised flooding from urban and fast responding smaller watercourses/catchments, drains, channels and flooding from overland flow.

Refer to the Specific Areas of Concern Maps for details.



Rivers

The river flood risk is VERY LOW for the next five days.



Coastal/Tidal

The coastal/tidal flood risk is VERY LOW for the next five days.



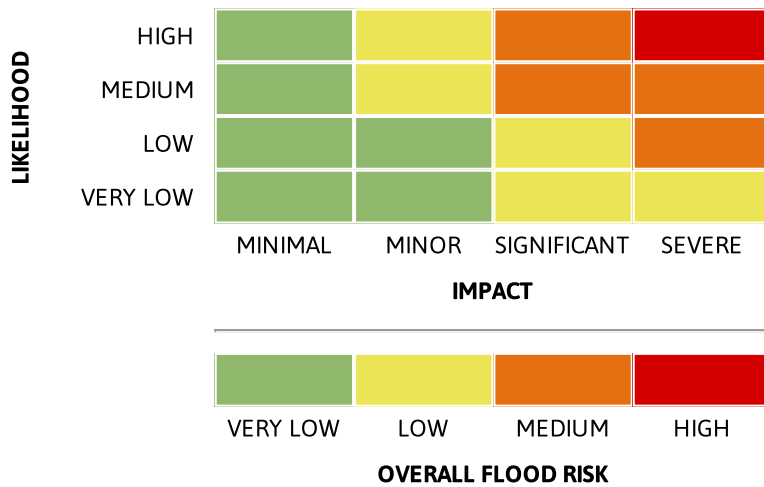
Groundwater

The groundwater flood risk is VERY LOW for the next five days.

Flood Guidance Statement

10:30hrs Wednesday 29 June 2022

Flood risk matrix



Summary of potential impacts

MINIMAL

Isolated and minor flooding of low-lying land and roads
Isolated spray/wave on coastal promenades
Little or no disruption to travel, but wet road surfaces

MINOR

Localised flooding of land and roads
Flooding affecting individual properties
Disruption to travel and key sites in flood plans

SIGNIFICANT

Flooding affecting parts of communities
Possible danger to life and damage to buildings/structures
Disruption to travel and key sites in flood plans

SEVERE

Danger to life, severe disruption to travel
Widespread flooding affecting whole communities
Widespread disruption or loss of infrastructure
Large scale evacuation of properties possible

Next statement due **10:30hrs Thursday 30 June 2022 (all times are local)**

Contact details **Flood Forecasting Centre Duty Hydrometeorologist - 0330 135 4400**

More information <https://www.gov.uk/government/organisations/flood-forecasting-centre>