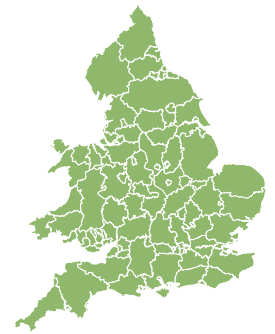
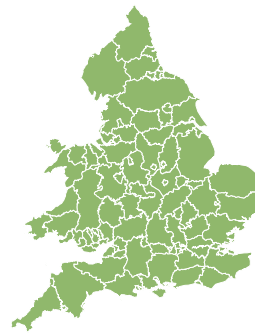
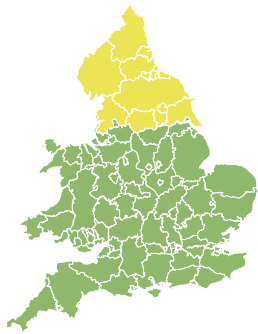


Flood Guidance Statement

10:30hrs Friday 24 June 2022



Friday

24 Jun 2022 10:30-23:59
Trend since last FGS

Increased ↑

Saturday

25 Jun 2022

Steady →

Sunday

26 Jun 2022

Steady →

Monday

27 Jun 2022

Steady →

Tuesday

28 Jun 2022

Steady →

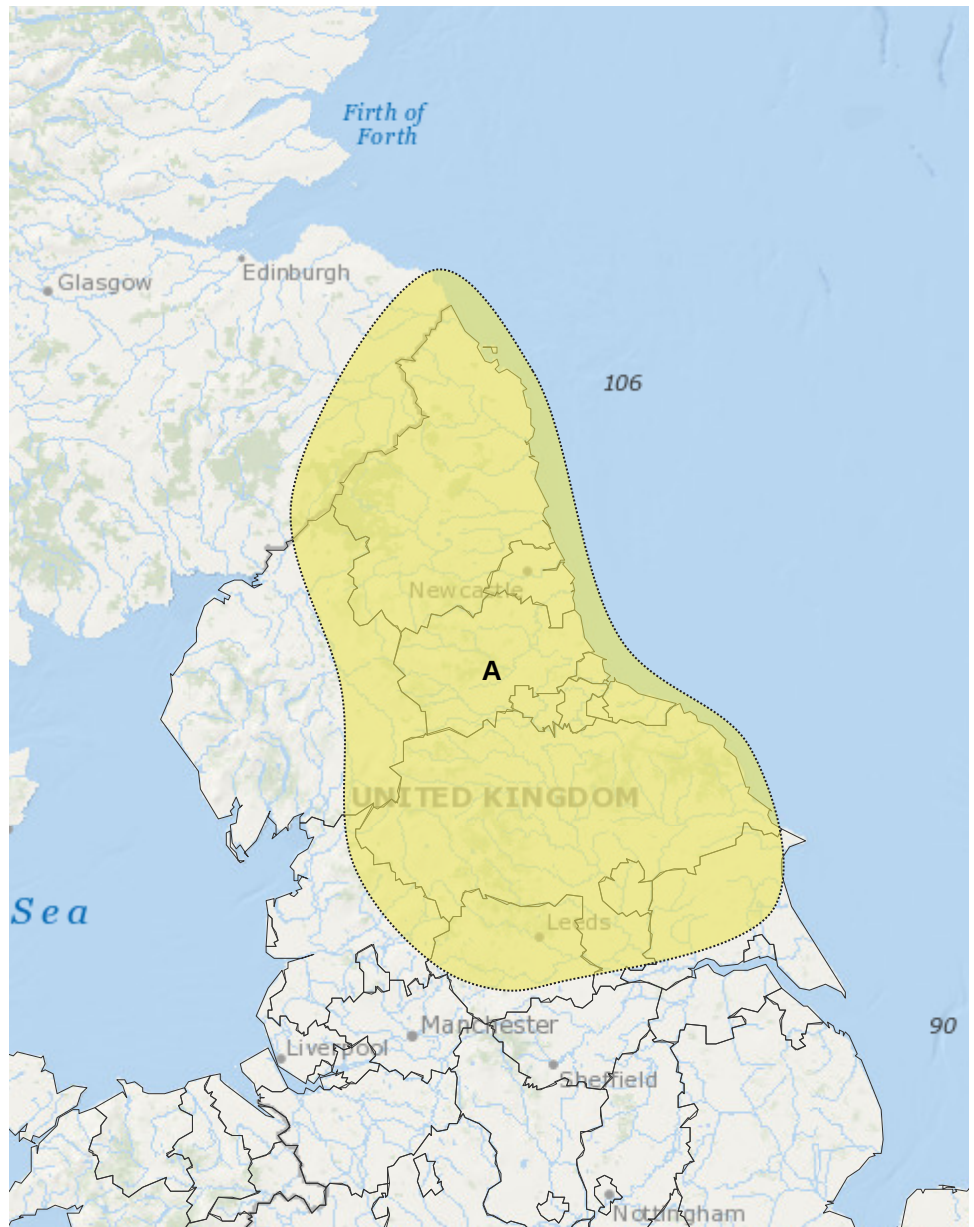
The overall flood risk for England and Wales is LOW today (Friday). Minor surface water flooding impacts are probable for parts of the north of England today.

Specific Areas of Concern Map 1: Friday 24 June 2022

RISK AREA A
Impact **MINOR**
Likelihood **MEDIUM**

Source Surface
Likely duration 1 Day

Heavy showers and thunderstorms moving towards the north through the day.



Assessment of flood risk



Surface water

The surface water flood risk is LOW today (Friday).

Heavy showers and thunderstorms could bring surface water flooding impacts across parts of the north of England today. See Specific Areas of Concern map for details.

Impacts could include localised flooding from urban and fast responding smaller watercourses/catchments, drains, channels and flooding from overland flow.



Rivers

The river flood risk is VERY LOW for the next five days.



Coastal/Tidal

The coastal/tidal flood risk is VERY LOW for the next five days.



Groundwater

The groundwater flood risk is VERY LOW for the next five days.

Flood Guidance Statement

10:30hrs Friday 24 June 2022

Flood risk matrix



Summary of potential impacts

MINIMAL

Isolated and minor flooding of low-lying land and roads
Isolated spray/wave on coastal promenades
Little or no disruption to travel, but wet road surfaces

MINOR

Localised flooding of land and roads
Flooding affecting individual properties
Disruption to travel and key sites in flood plans

SIGNIFICANT

Flooding affecting parts of communities
Possible danger to life and damage to buildings/structures
Disruption to travel and key sites in flood plans

SEVERE

Danger to life, severe disruption to travel
Widespread flooding affecting whole communities
Widespread disruption or loss of infrastructure
Large scale evacuation of properties possible

Next statement due **10:30hrs Saturday 25 June 2022 (all times are local)**

Contact details **Flood Forecasting Centre Duty Hydrometeorologist - 0330 135 4400**

More information <https://www.gov.uk/government/organisations/flood-forecasting-centre>