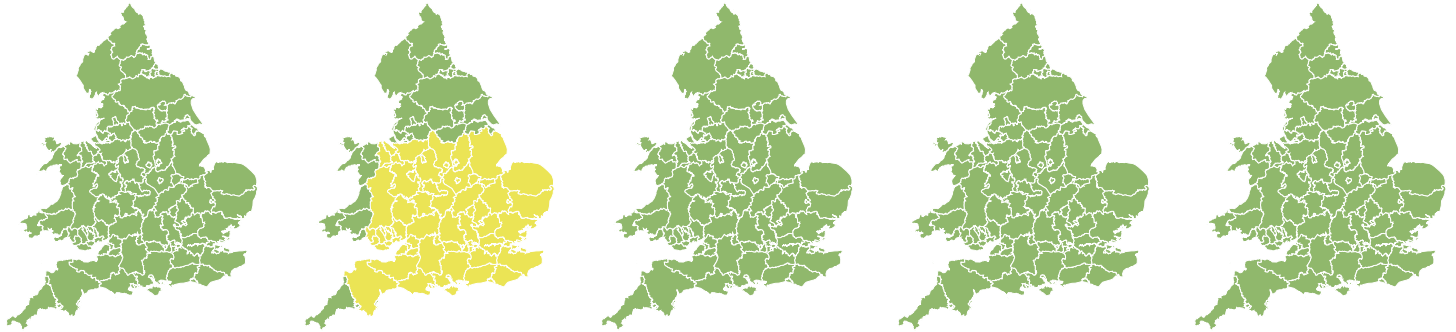


# Flood Guidance Statement

10:30hrs Wednesday 22 June 2022



Wednesday

22 Jun 2022 10:30-23:59

Trend since last FGS

Steady →

Thursday

23 Jun 2022

Increased ↑

Friday

24 Jun 2022

Increased ↑

Saturday

25 Jun 2022

Steady →

Sunday

26 Jun 2022

Steady →

The overall flood risk for England and Wales for the next five days is LOW. Significant surface water impacts are possible but not expected for parts of England and Wales on Thursday.

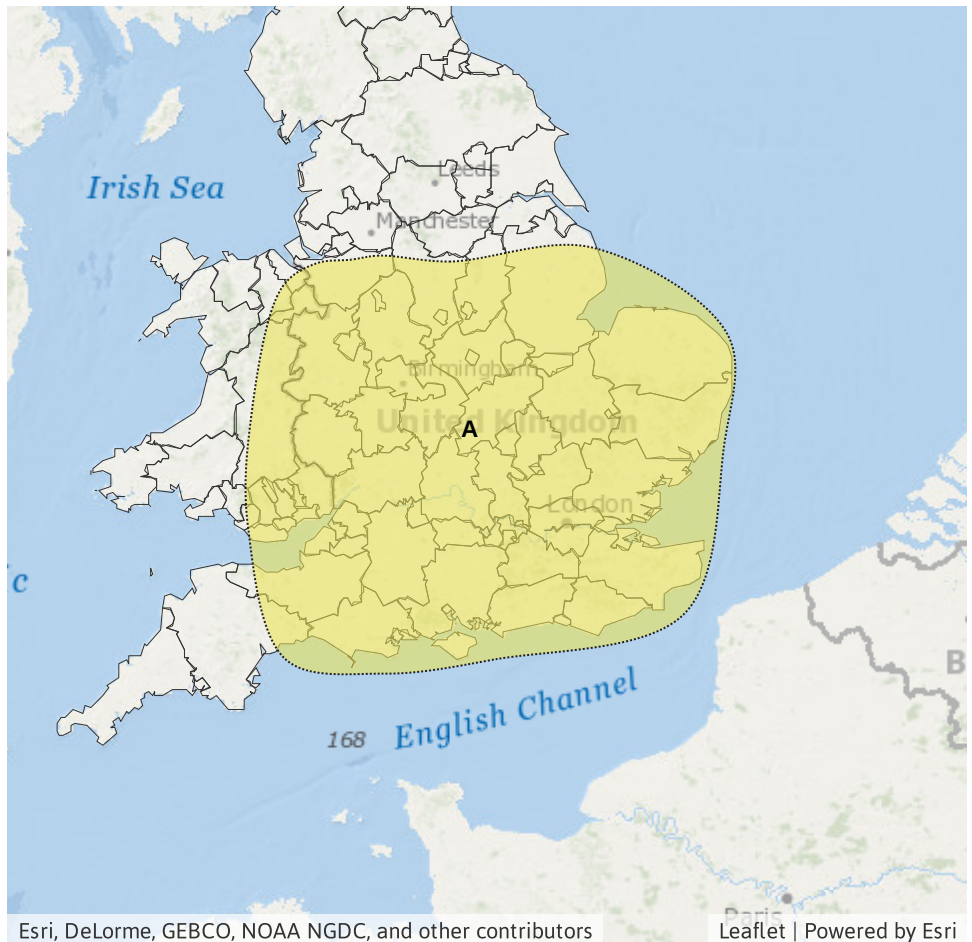
## Specific Area of Concern Map 1: Thursday 23 June 2022

**RISK AREA A**

Impact **SIGNIFICANT**  
Likelihood **VERY LOW**

Source Surface  
Likely duration 1 Day

Heavy showers and thunderstorms, spreading north and west

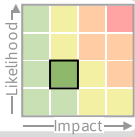


# Flood Guidance Statement

10:30hrs Wednesday 22 June 2022

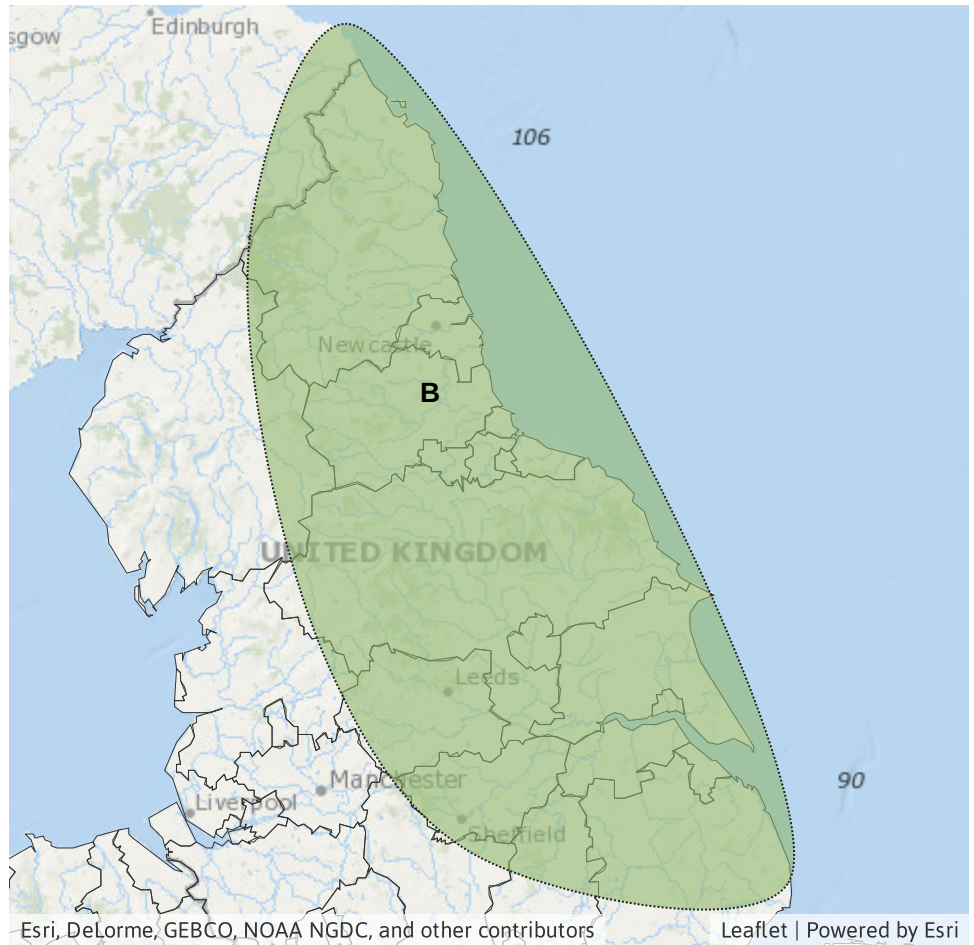
## Specific Area of Concern Map 2: Friday 24 June 2022

**RISK AREA B**  
Impact **MINOR**  
Likelihood **LOW**



Source Surface  
Likely duration 1 Day

Heavy showers and thunderstorms moving towards the north-east through the day



## Assessment of flood risk



### Surface water

---

The surface water flood risk is LOW on Thursday.

Heavy showers and thunderstorms may bring surface water impacts across parts of England and Wales on Thursday and parts of the north of England on Friday. See specific area of concern maps for details.

Impacts could include localised flooding from urban and fast responding smaller watercourses/catchments, drains, channels and flooding from overland flow.



### Rivers

---

The river flood risk is VERY LOW for the next five days.



### Coastal/Tidal

---

The coastal/tidal flood risk is VERY LOW for the next five days.



### Groundwater

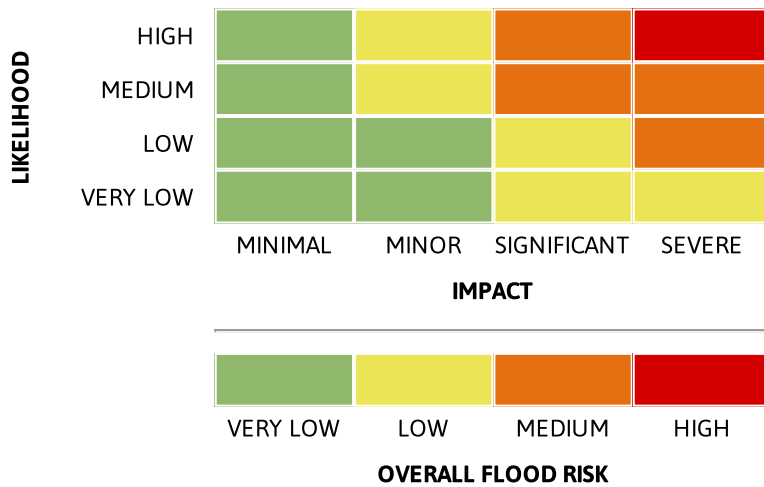
---

The groundwater flood risk is VERY LOW for the next five days.

# Flood Guidance Statement

10:30hrs Wednesday 22 June 2022

## Flood risk matrix



## Summary of potential impacts

### MINIMAL

Isolated and minor flooding of low-lying land and roads  
Isolated spray/wave on coastal promenades  
Little or no disruption to travel, but wet road surfaces

### MINOR

Localised flooding of land and roads  
Flooding affecting individual properties  
Disruption to travel and key sites in flood plans

### SIGNIFICANT

Flooding affecting parts of communities  
Possible danger to life and damage to buildings/structures  
Disruption to travel and key sites in flood plans

### SEVERE

Danger to life, severe disruption to travel  
Widespread flooding affecting whole communities  
Widespread disruption or loss of infrastructure  
Large scale evacuation of properties possible

Next statement due **10:30hrs Thursday 23 June 2022 (all times are local)**

Contact details **Flood Forecasting Centre Duty Hydrometeorologist - 0330 135 4400**

More information <https://www.gov.uk/government/organisations/flood-forecasting-centre>