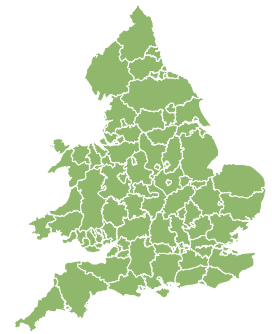
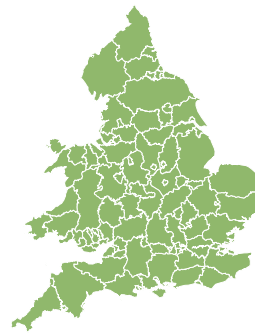


Flood Guidance Statement

10:30hrs Wednesday 08 June 2022



Wednesday

8 Jun 2022 10:30-23:59

Trend since last FGS

Increased



Thursday

9 Jun 2022

Steady



Friday

10 Jun 2022

Steady



Saturday

11 Jun 2022

Steady



Sunday

12 Jun 2022

Steady



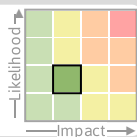
Minor impacts are possible across parts of the north of England this afternoon and evening (Wednesday). The overall flood risk for England and Wales for the next five days is VERY LOW.

Specific Areas of Concern Map 1 - Wednesday 8 June 2022

RISK AREA A

Impact **MINOR**

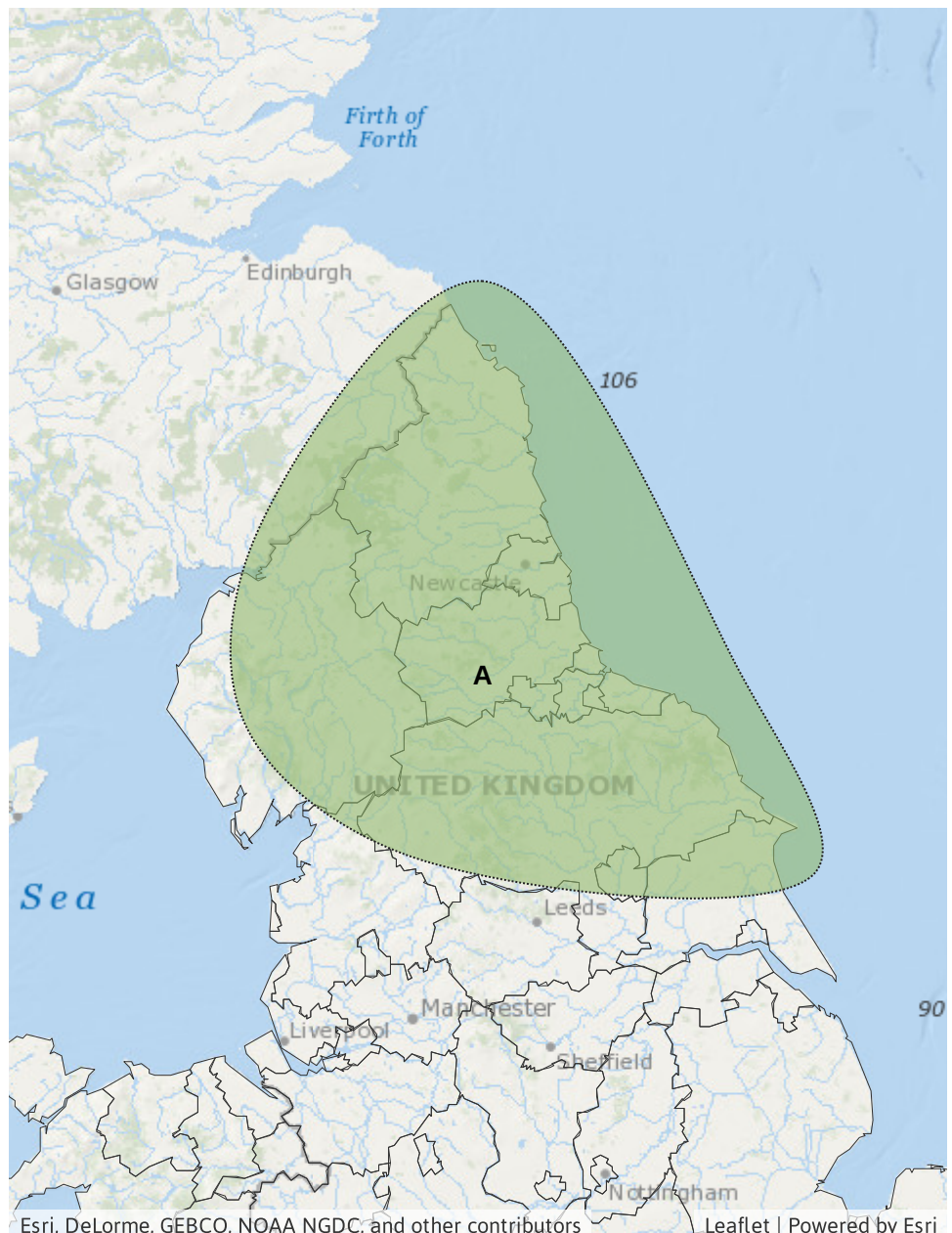
Likelihood **LOW**



Source Surface

Likely duration 1 Day

Heavy, slow moving showers and thunderstorms this afternoon and evening.



Assessment of flood risk



Surface water

The surface water flood risk is VERY LOW for the next five days.

Heavy and slow moving showers or thunderstorms during this afternoon and evening mean that minor impacts are possible across the north of England - refer to Specific Area of Concern Map.

Impacts could include localised flooding from urban and fast responding smaller watercourses/catchments, drains, channels and flooding from overland flow. Refer to the Specific Areas of Concern Map.



Rivers

The river flood risk is VERY LOW for the next five days.



Coastal/Tidal

The coastal/tidal flood risk is VERY LOW for the next five days.



Groundwater

The groundwater flood risk is VERY LOW for the next five days.

Flood Guidance Statement

10:30hrs Wednesday 08 June 2022

Flood risk matrix



Summary of potential impacts

MINIMAL

Isolated and minor flooding of low-lying land and roads
Isolated spray/wave on coastal promenades
Little or no disruption to travel, but wet road surfaces

MINOR

Localised flooding of land and roads
Flooding affecting individual properties
Disruption to travel and key sites in flood plans

SIGNIFICANT

Flooding affecting parts of communities
Possible danger to life and damage to buildings/structures
Disruption to travel and key sites in flood plans

SEVERE

Danger to life, severe disruption to travel
Widespread flooding affecting whole communities
Widespread disruption or loss of infrastructure
Large scale evacuation of properties possible

Next statement due **10:30hrs Thursday 09 June 2022 (all times are local)**

Contact details **Flood Forecasting Centre Duty Hydrometeorologist - 0330 135 4400**

More information <https://www.gov.uk/government/organisations/flood-forecasting-centre>