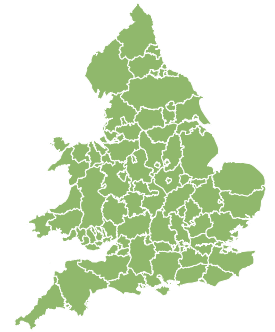
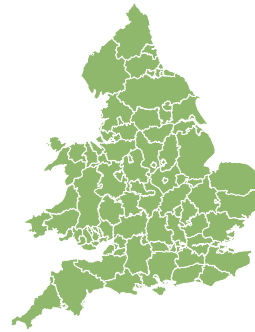
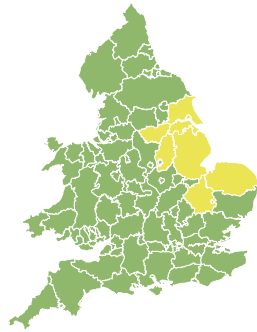
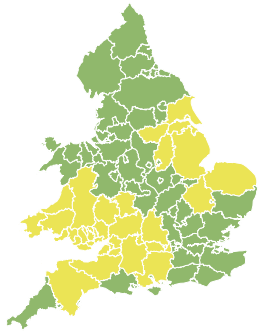


Flood Guidance Statement

10:30hrs Sunday 05 June 2022



Sunday

5 Jun 2022 10:30-23:59

Trend since last FGS

Decreased ↓

Monday

6 Jun 2022

Increased ↑

Tuesday

7 Jun 2022

Steady →

Wednesday

8 Jun 2022

Steady →

Thursday

9 Jun 2022

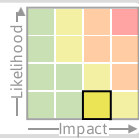
Steady →

Significant surface water flooding is possible but not expected for parts of England and Wales today (Sunday), with minor impacts persisting into parts of the east early tomorrow. The overall flood risk is LOW.

Specific Areas of Concern Map 1: Sunday 5 and Monday 6 June 2022

RISK AREA A

Impact **SIGNIFICANT**
Likelihood **VERY LOW**

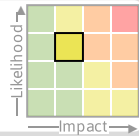


Source Surface
Likely duration 1 Day

Heavy showers and thunderstorms this afternoon and evening.

RISK AREA B

Impact **MINOR**
Likelihood **MEDIUM**

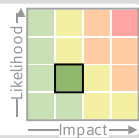


Source Surface
Likely duration 2 Days

Heavy, persistent rainfall. Sunday evening into early Monday.

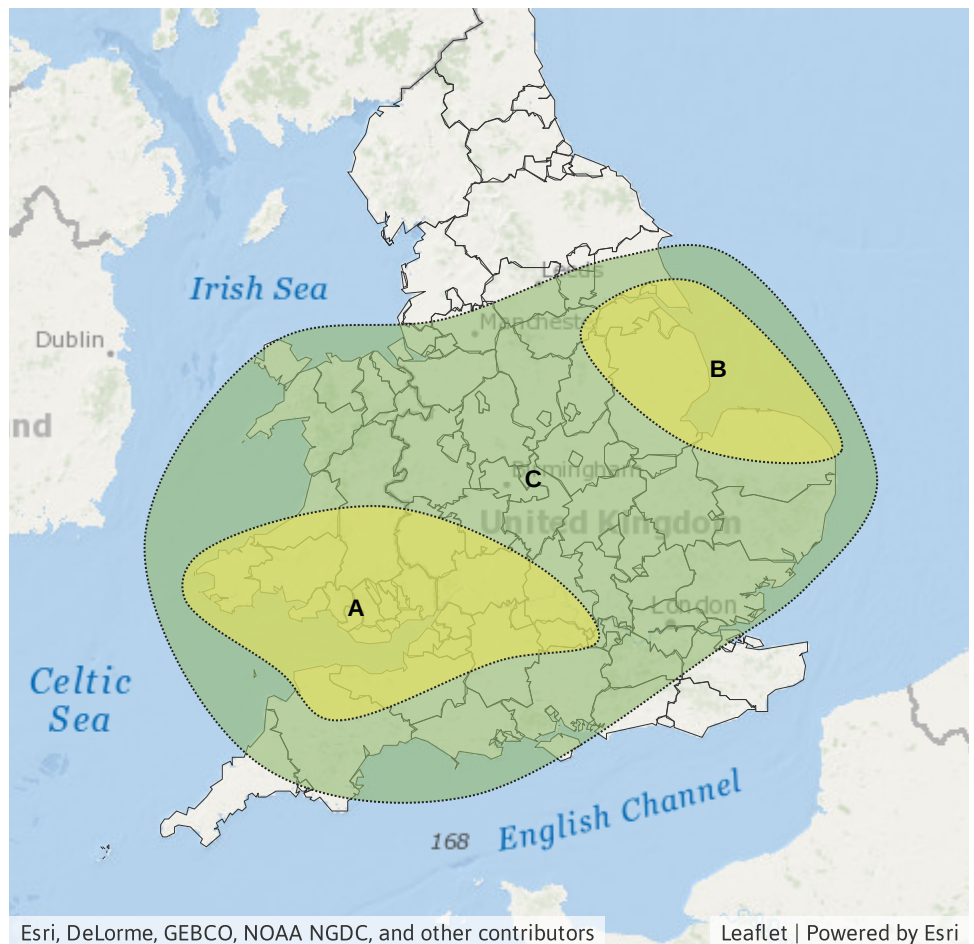
RISK AREA C

Impact **MINOR**
Likelihood **LOW**



Source Surface
Likely duration 1 Day

Heavy showers and thunderstorms at times.



Esri, DeLorme, GEBCO, NOAA NGDC, and other contributors

Leaflet | Powered by Esri

Assessment of flood risk



Surface water

The surface water flood risk is LOW today (Sunday) and Monday.

Heavy showers and thunderstorms may bring localised surface water impacts at times today and early Monday. See Specific Areas of Concern maps.

Minor surface water impacts are possible but not expected in parts of the south-east of England late on Monday into Tuesday morning.

Impacts could include localised flooding from urban and fast responding smaller watercourses/catchments, drains, channels and flooding from overland flow.



Rivers

The river flood risk is VERY LOW for the next five days.



Coastal/Tidal

The coastal/tidal flood risk is VERY LOW for the next five days.



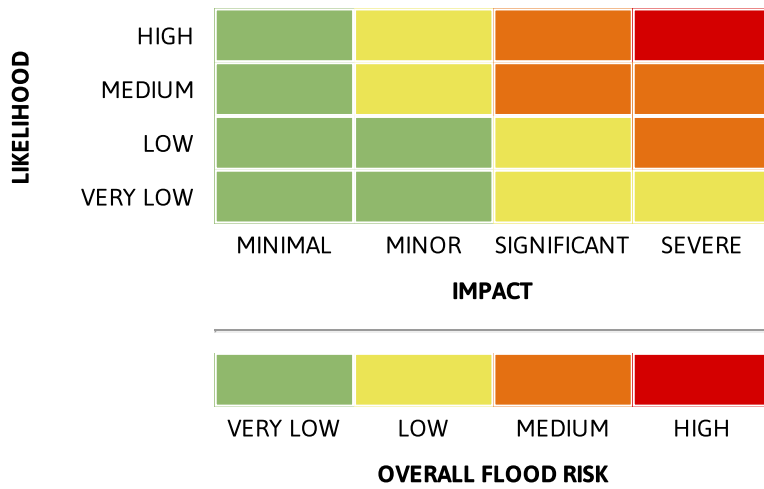
Groundwater

The groundwater flood risk is VERY LOW for the next five days.

Flood Guidance Statement

10:30hrs Sunday 05 June 2022

Flood risk matrix



Summary of potential impacts

MINIMAL

Isolated and minor flooding of low-lying land and roads
Isolated spray/wave on coastal promenades
Little or no disruption to travel, but wet road surfaces

MINOR

Localised flooding of land and roads
Flooding affecting individual properties
Disruption to travel and key sites in flood plans

SIGNIFICANT

Flooding affecting parts of communities
Possible danger to life and damage to buildings/structures
Disruption to travel and key sites in flood plans

SEVERE

Danger to life, severe disruption to travel
Widespread flooding affecting whole communities
Widespread disruption or loss of infrastructure
Large scale evacuation of properties possible

Next statement due **10:30hrs Monday 06 June 2022 (all times are local)**

Contact details **Flood Forecasting Centre Duty Hydrometeorologist - 0330 135 4400**

More information <https://www.gov.uk/government/organisations/flood-forecasting-centre>