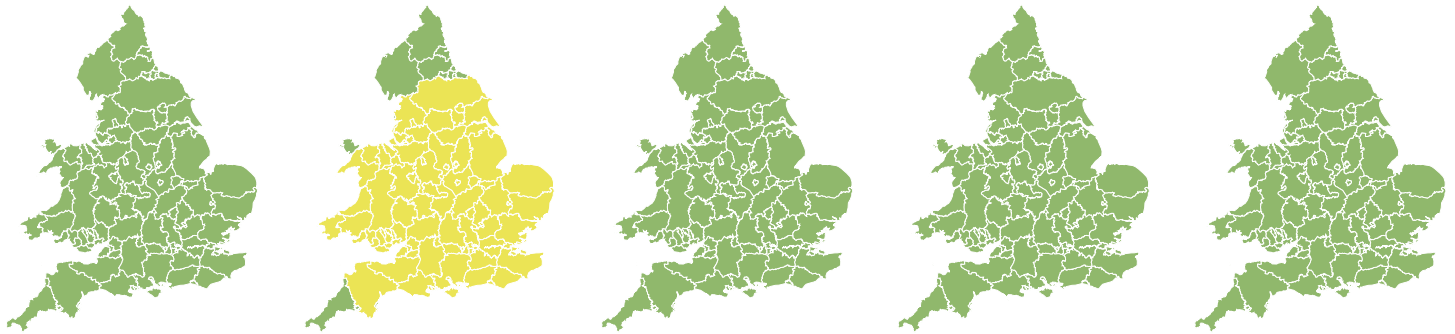


# Flood Guidance Statement

10:30hrs Saturday 04 June 2022



Saturday

4 Jun 2022 10:30-23:59  
Trend since last FGS

Steady



Sunday

5 Jun 2022

Increased



Monday

6 Jun 2022

Increased



Tuesday

7 Jun 2022

Steady



Wednesday

8 Jun 2022

Steady



Significant surface water flooding is possible but not expected on Sunday for parts of England and Wales. The overall flood risk is LOW.

## Specific Areas of Concern Map 1: Saturday 4 June 2022

RISK AREA A

Impact **MINOR**

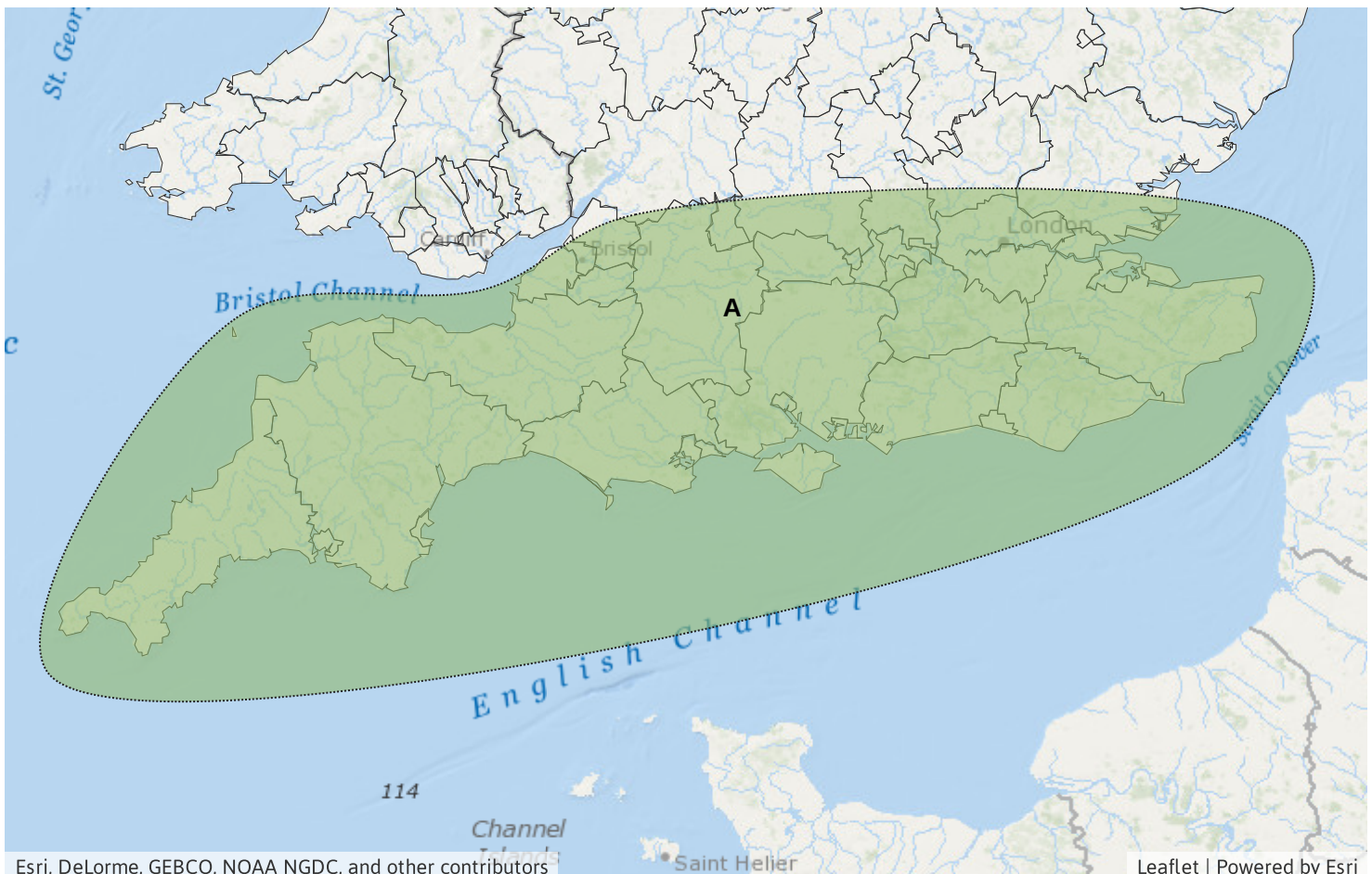
Likelihood **LOW**



Source Surface

Likely duration 1 Day

Heavy showers and thunderstorms, mainly this morning and again late evening.



# Flood Guidance Statement

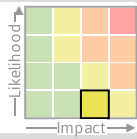
10:30hrs Saturday 04 June 2022

## Specific Areas of Concern Map 2: Sunday 5 June 2022

### RISK AREA B

Impact **SIGNIFICANT**

Likelihood **VERY LOW**



Source Surface

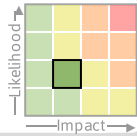
Likely duration 1 Day

Heavy showers and thunderstorms at times.

### RISK AREA C

Impact **MINOR**

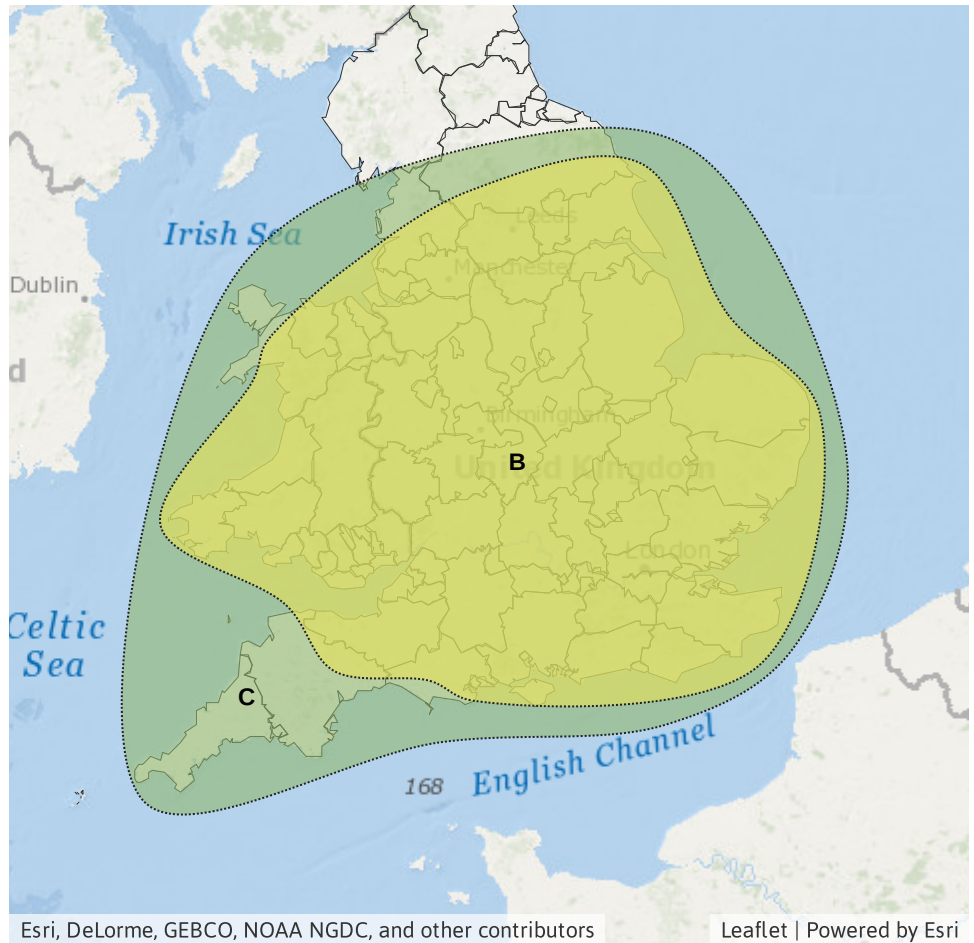
Likelihood **LOW**



Source Surface

Likely duration 1 Day

Heavy showers and thunderstorms at times.



## Assessment of flood risk



### Surface water

---

The surface water flood risk is LOW on Sunday.

Heavy showers and thunderstorms may bring localised surface water impacts at times today (Saturday) and particularly overnight into Sunday morning. See Specific Areas of Concern maps.

Minor surface water impacts are possible but not expected in parts of the south-east of England late on Monday into Tuesday morning.

Impacts could include localised flooding from urban and fast responding smaller watercourses/catchments, drains, channels and flooding from overland flow.



### Rivers

---

The river flood risk is VERY LOW for the next five days.



### Coastal/Tidal

---

The coastal/tidal flood risk is VERY LOW for the next five days.



### Groundwater

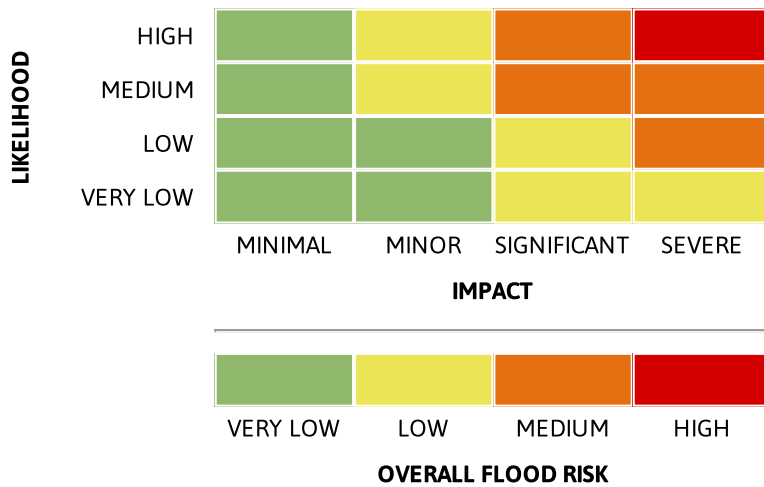
---

The groundwater flood risk is VERY LOW for the next five days.

# Flood Guidance Statement

10:30hrs Saturday 04 June 2022

## Flood risk matrix



## Summary of potential impacts

### MINIMAL

Isolated and minor flooding of low-lying land and roads  
Isolated spray/wave on coastal promenades  
Little or no disruption to travel, but wet road surfaces

### MINOR

Localised flooding of land and roads  
Flooding affecting individual properties  
Disruption to travel and key sites in flood plans

### SIGNIFICANT

Flooding affecting parts of communities  
Possible danger to life and damage to buildings/structures  
Disruption to travel and key sites in flood plans

### SEVERE

Danger to life, severe disruption to travel  
Widespread flooding affecting whole communities  
Widespread disruption or loss of infrastructure  
Large scale evacuation of properties possible

Next statement due **10:30hrs Sunday 05 June 2022 (all times are local)**

Contact details **Flood Forecasting Centre Duty Hydrometeorologist - 0330 135 4400**

More information <https://www.gov.uk/government/organisations/flood-forecasting-centre>