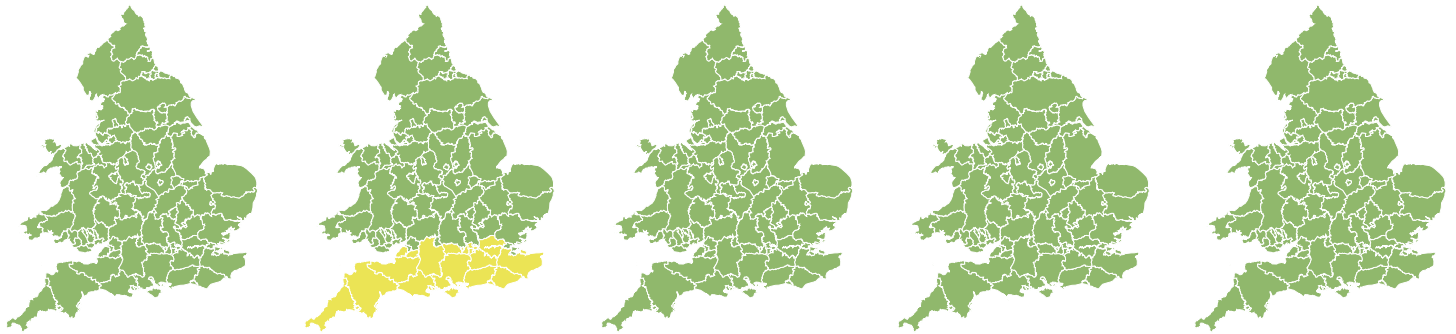


Flood Guidance Statement

10:30hrs Friday 03 June 2022



Friday 3 Jun 2022 10:30-23:59 Trend since last FGS	Saturday 4 Jun 2022	Sunday 5 Jun 2022	Monday 6 Jun 2022	Tuesday 7 Jun 2022
Steady →	Increased ↑	Steady →	Steady →	Steady →

Significant surface water flooding is possible but not expected on Saturday for parts of the south of England, with minor impacts possible on Sunday across broader parts of England and Wales. The overall flood risk is LOW.

Specific Areas of Concern Map 1: Saturday 4 May 2022

RISK AREA A
Impact **SIGNIFICANT**
Likelihood **VERY LOW**

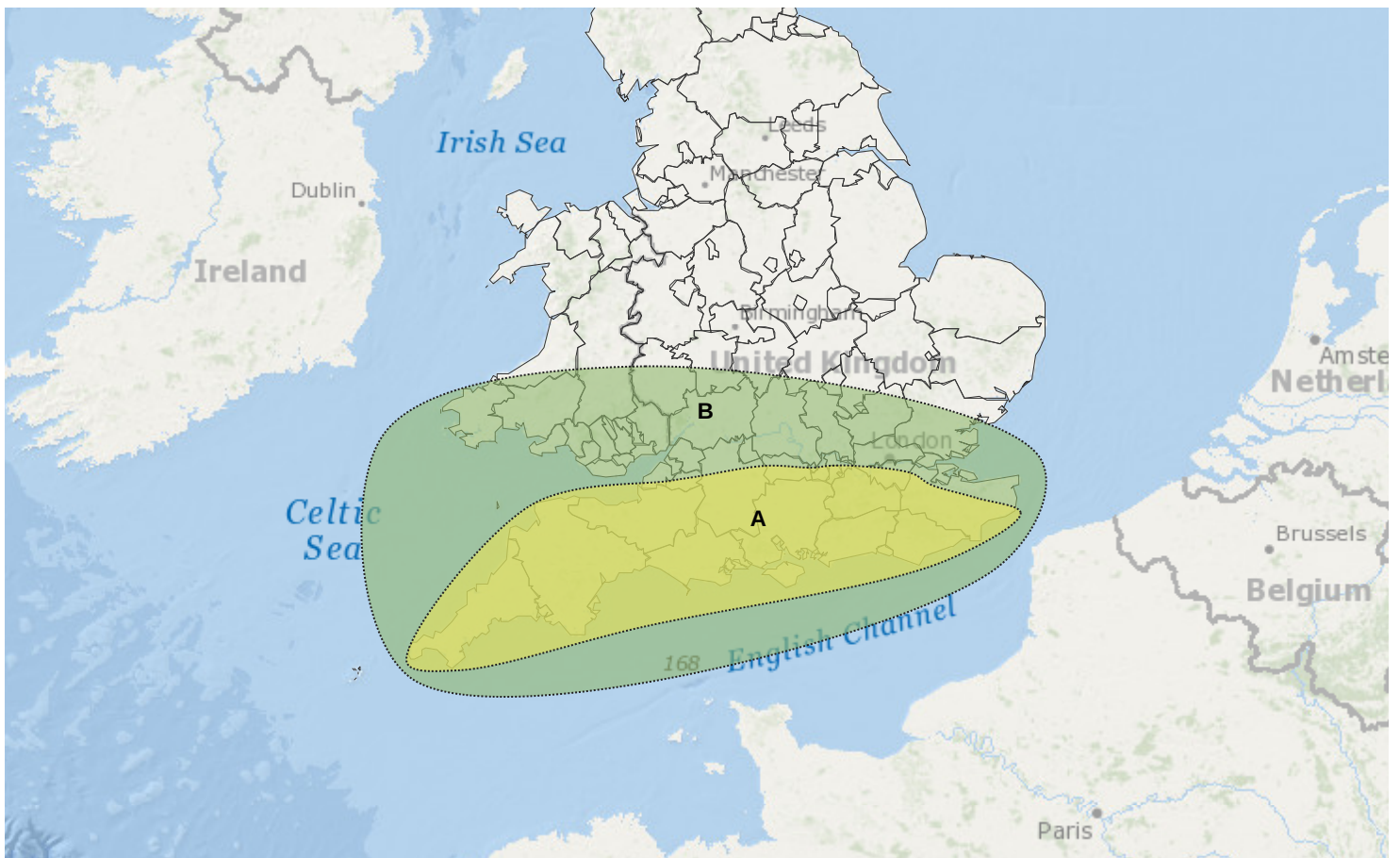
Source Surface
Likely duration 1 Day

Heavy, thundery showers possible through the early hours and into the morning.

RISK AREA B
Impact **MINOR**
Likelihood **LOW**

Source Surface
Likely duration 1 Day

Heavy showers and thunderstorms at times.

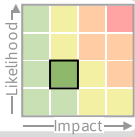


Flood Guidance Statement

10:30hrs Friday 03 June 2022

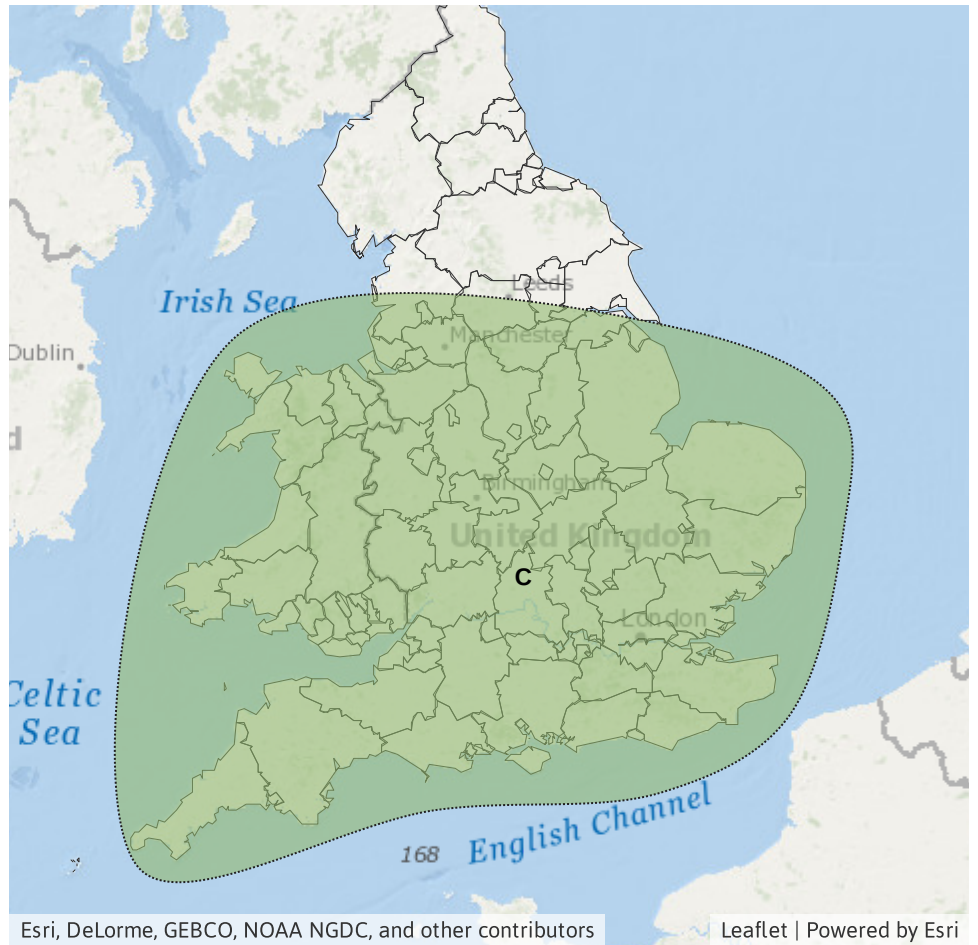
Specific Areas of Concern Map 2: Sunday 5 May 2022

RISK AREA C
Impact **MINOR**
Likelihood **LOW**



Source Surface
Likely duration 1 Day

Heavy showers and thunderstorms at times.



Assessment of flood risk



Surface water

The surface water flood risk is LOW for Saturday.

Heavy showers may bring localised significant surface water impacts at times across the south of England on Saturday, particularly through the early hours and into the morning. Further showers on Sunday could bring some localised minor surface water impacts. Impacts could include localised flooding from urban and fast responding smaller watercourses/catchments, drains, channels and flooding from overland flow. See Areas of Concern maps.

Minor surface water impacts are possible but not expected in parts of Wales and the west of England today (Friday).



Rivers

The river flood risk is VERY LOW for the next five days.

Minor river flooding is possible but not expected across parts of the south of Wales on Saturday, in response to the heavy thundery showers.



Coastal/Tidal

The coastal/tidal flood risk is VERY LOW for the next five days.



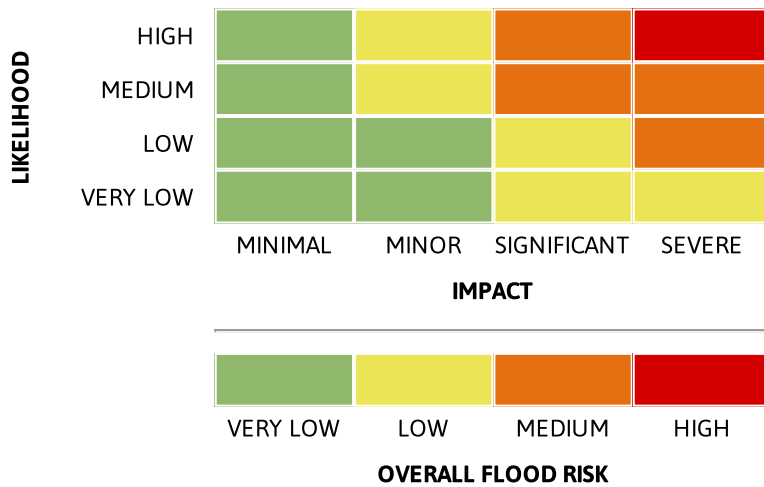
Groundwater

The groundwater flood risk is VERY LOW for the next five days.

Flood Guidance Statement

10:30hrs Friday 03 June 2022

Flood risk matrix



Summary of potential impacts

MINIMAL

Isolated and minor flooding of low-lying land and roads
Isolated spray/wave on coastal promenades
Little or no disruption to travel, but wet road surfaces

MINOR

Localised flooding of land and roads
Flooding affecting individual properties
Disruption to travel and key sites in flood plans

SIGNIFICANT

Flooding affecting parts of communities
Possible danger to life and damage to buildings/structures
Disruption to travel and key sites in flood plans

SEVERE

Danger to life, severe disruption to travel
Widespread flooding affecting whole communities
Widespread disruption or loss of infrastructure
Large scale evacuation of properties possible

Next statement due **10:30hrs Saturday 04 June 2022 (all times are local)**

Contact details **Flood Forecasting Centre Duty Hydrometeorologist - 0330 135 4400**

More information <https://www.gov.uk/government/organisations/flood-forecasting-centre>